



GOVERNMENT OF SINDH
CULTURE, TOURISM &
ANTIQUITIES DEPARTMENT

NOTIFICATION

No. OSD/CHC/GRQ-01-49/2017: In exercise of the powers conferred by Sub-Section (1) of Section-6 of the Sindh Cultural Heritage (Preservation) Act, 1994, and on the recommendations of Advisory Committee on Sindh Cultural Heritage, the Culture, Tourism & Antiquities Department, Government of Sindh is pleased to declare the premises/buildings described below to be Protected Heritage within the meaning of the said Act.

(GARDEN QUARTER KARACHI)

S.NO.	NAME OF BUILDING	PLOT #	ADDRESS	REASON FOR ENLISTMENT AS HERITAGE
1.	Zoological Garden (Karachi Zoo)	--	Nishtar Lawrence road, Government garden lane, Murad khan lane	Architectural Value
2.	Zoological Garden (Karachi Zoo) Mughal Park	--	Nishtar Lawrence road, Government garden lane, Murad khan lane	Architectural Value
3.	Zoological Garden (Karachi Zoo) Beaumont Lawns	--	Nishtar Lawrence road, Government garden lane, Murad khan lane	Architectural Value
4.	Zoological Garden (Karachi Zoo) Band Stand	--	Nishtar Lawrence road, Government garden lane, Murad khan lane	Architectural Value
5.	Zoological Garden (Karachi Zoo) Fountain	--	Nishtar Lawrence road, Government garden lane, Murad khan lane	Architectural Value
6.	Zoological Garden (Karachi Zoo) Aquarium	--	Nishtar Lawrence road, Government garden lane, Murad khan lane	Architectural Value
7.	Asian Mansion	--	Nishtar Lawrence road, Near Islamic Bank	Architectural Value
8.	Ps Garden Police Karachi Community		Nishtar Lawrence road, Near Garden Zoo, Garden Belt-1	Architectural Value
9.	Aga Khan Gymkhana	GRE-7/61	Government Garden Lane, prince Aly Khan Road, Verley Rad	Architectural Value

16/2/12

10.	SMB Fatimah Jinnah G,G,H,S		Nishtar Lawrence road, Garden West	Architectural Value
11.	Apollo House	GRE-12/ 380	Pedro D'Souza Road,	Architectural Value
12.	The palm	GRE-12/ 382	Pedro D'Souza Road,	Architectural Value
13.	Guylishan Vila	GRE-12/ 396/ 2	Pedro D'Souza Road,	Architectural Value
14.	Unknown	GRE-12/ 413,	Nusserwanji Street, Shiv Ratan Street	Architectural Value
15.	Unknown	GRE- 12/423,	Musket Road, Webb Street	Architectural Value
16.	Frameroz - E - Punthakeywater Trough	--	Clyton Road, Britto Road,	Architectural Value
17.	K.M.C Soldier Bazar Market	--	Clyton Road, Britto Road,	Architectural Value
18.	Mustafa Manzil	GRE-6/ 64	Chestnut Street	Architectural Value
19.	Yousuf Manzil	GRE- 6/64	Chestnut Street	Architectural Value
20.	Hussaini Manzil	GRE-6/ 65	Chestnut Street	Architectural Value
21.	Unknown	GRE-7/ 2/4	Madina Road	Architectural Value
22.	Unknown	GRE- 9/280	D'Cruz Road, Bridget Lane (Nihalchand Street)	Architectural Value
23.	St. Lawrance Church	GRE-9/ 284	D'Cruz Road	Architectural Value
24.	St. Lawrance Convent	GRE-9/ 311, 9/ 313, 9/314, 9/321, 9/ 322	Pedro D'Souza Road, Nishtar Road Garden Karachi. Near Ramsawmi Tower, Bf Road, Mama Road Near Ramsawmi Tower,	Architectural Value
25.	Jufel Hurst School Building	GRE-9/ 356, 9/ 325/1	Off Business Recorder (Deepchand Ojha) Road, Britto Road	Architectural Value
26.	Bahai Hall	GRE-9/ 523, 9/ 524, 9/ 524/1, 9/525/2,	Noor college street, Business Recorder Road	Architectural Value

26/4/18

27.	Unknown	GRW-1/ 41	Ghulam Husain Kassim road, (Yellow street), Hoshing Road	Architectural Value
28.	Meharabad Building	GRW-1/65/1	NishtarLawrance road, Udham Das Tara Chand Road, Hari Das street.	Architectural Value
29.	Unknown	GRW-2/ 170	Ram street, Ghulam Husain Kasim road	Architectural Value
30.	Unknown	GRW-1/ 74	Near Karachi zoo, SobrajChammai Road	Architectural Value
31.	Unknown	GRW-13/ 405	Off Nishtar (Lawrence) Road	Architectural Value
32.	Unknown	GRW-13/ 421,	Nishtar (Lawrence) Road	Architectural Value
33.	Unknown	GRW-13/ 430,	Nishtar (Lawrence) Road	Architectural Value
34.	Nadeem Mansion	--	Moin Niazi Qawal street, Nishtar Road, Shoe Market	Architectural Value
35.	Haji Anees Building	--	MoinNiaziQawal street, Nishtar Road, Shoe Market	Architectural Value
36.	Police Station	--	Opposite Nabi BakhshThana Garden.	Architectural Value
37.	Bayram Manziil	--	Mama Road Garden Karachi.	Architectural Value
38.	Runga Singh Building	--	TahatKhalsa Street off Deewanji road Garden Karachi.	Architectural Value
39.	Wasta Building	--	Suleman Street Garden Karachi.	Architectural Value
40.	Allah Rakha Sultan Building	--	Near Ramswami Tower Nishtar Road Garden Karachi.	Architectural Value
41.	Mansoor Building		Near Ramswami Tower, Bf Road, Mama Road	Architectural Value
42.	Anwar Building		Near Ramswami Tower, Bf Road, Mama Road	Architectural Value
43.	Laxmi Nivas Savant		MianMamar street, Shoe Market	Architectural Value
44.	Daar-ul-Building		Near Allana Masjid, Mian Mama street, Shoe market	Architectural Value
45.	Chandni Bai Building		Near Allana Masjid, Mian Mama street, Shoe market	Architectural Value
46.	Kareem Mansion		Near Allana Masjid, Mian Mama street	Architectural Value

26/4/12

47.	Hakeem Ji Ibrahim Ji building		Near Allana Masjid, Mian Mama street, Shoe market	Architectural Value
48.	Subhan Baig building		Near Allana Masjid, Mian Mama street, Ramswamy Tower	Architectural Value
49.	Noor Muhammad Cottage		Near Allana Masjid, Mamar road, Daneel street	Architectural Value
50.	Shareef Manzil		MianNiaziQawal street, Nishtar Road	Architectural Value
51.	Hassan Manzil		MianNiaziQawal street, Nishtar Road	Architectural Value

In accordance with Section 6(2) of the Sindh Cultural Heritage (Preservation) Act, 1994, any objection to the issuance of the notification should be addressed to the Government i.e. Culture, Tourism & Antiquities Department, Government of Sindh, within one month from the date of its publication.

Any intentional act to destroy, alter, deface and imperil the Protected Heritage or to build on or near the sites will be unlawful, and punishable under section 18 of the Sindh Cultural Heritage (Preservation) Act, 1994.

-GHULAM AKBAR LAGHARI-
Secretary to Govt. of Sindh
Karachi dated the 26th April, 2018

No.OSD/CHC/GRQ-01-49/2017

A copy is forwarded for information and necessary action to:-

1. The Chief Secretary, Sindh / Chairman Advisory Committee on Sindh Cultural Heritage.
2. The Chairman, Planning & Development Board, Govt. of Sindh.
3. The Chairman, Technical Committee on Sindh Cultural Heritage.
4. The Administrative Secretaries (All), Government of Sindh.
5. The Senior Member, Board of Revenue, Government of Sindh, with request not to partition above heritage properties, without prior approval of Advisory Committee.
6. The Commissioner, Karachi.
7. The Director General, Sindh Building Control Authority.
8. The Director General (Antiquities & Archaeology), CT&AD, Government of Sindh.
9. The Director (Heritage), CT&AD, Government of Sindh
10. All Members of Advisory / Technical Committee on Sindh Cultural Heritage.
11. The Administrator (SZ), Evacuee Trust Properties, Karachi.
12. The Chief Executive Officer, Cantonment Board, Karachi.
13. The Deputy Commissioner-South, Karachi.
14. The Superintendent, Sindh Government Printing Press, Government of Sindh, He is requested to supply 50 copies of the Sindh Government Gazette to this department for official use.
15. PS to Minister of Culture, Tourism & Antiquities Department Government of Sindh, Karachi.
16. The Owner / Occupant.
17. Notification File.

**SECTION OFFICER
(HERITAGE)**

For Secretary to Govt. of Sindh




KARACHI HERITAGE BUILDINGS RE-SURVEY PROJECT



GARDEN QUARTER


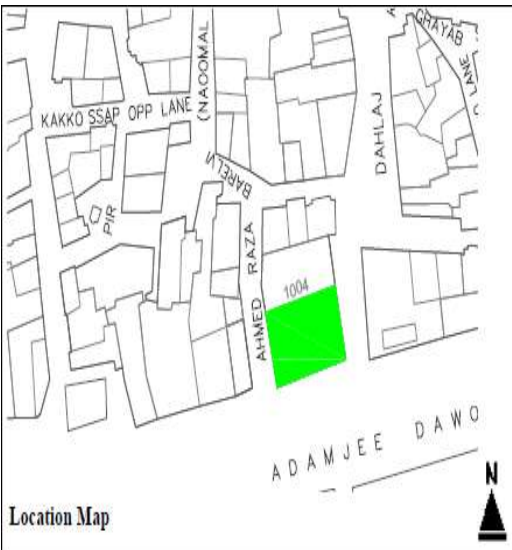

**CULTURE, TOURISM AND ANTIQUITIES
DEPARTMENT
GOVERNMENT OF SINDH**

POLICE STATION

	1	IDENTIFICATION:	G+1	
		Site Name:	POLICE STATION 1926	
		Other Names:		
	2	LOCATION:		
		Address:	Opposite NabiBakhshThana Garden.	
		Survey No.	Plot No. 1/22	Sheet No.
		Coordinates	N-24°521.172	E-67°01.061
		District/City/ Town/ Village: Garden South Karachi		
	3	OWNERSHIP:	Private	Government V
		Name of Owner (s)	SINDH POLICE	
4.	OCCUPANCY: Commercial & Residential			
5.	REASONS FOR PROTECTION:		Architectural Value:	
6.	MEASUREMENT:		Height- 45' Length- 70' Width- 50'	
7.	CONSTRUCTION MATERIAL:			
8	STATUS / PRESENT CONDITION		Dilapidated Stable Good Condition <input checked="" type="checkbox"/> Needs repair	
9.	THEREAT(S):		Encroachment	
10.	LOCATION MAP:		PHOTOGRAPHS:	
				
11.	COMMENTS:		<i>The Building has been completely renovated.</i>	
12.	RECOMMENDATIONS		<i>The building deserves to be declared as protected heritage due to its historical and architectural value.</i>	
13.	NAME OF INVESTIGATOR:		Abdul Fatah Shaikh	
14.	DATE:		09-03-2018	


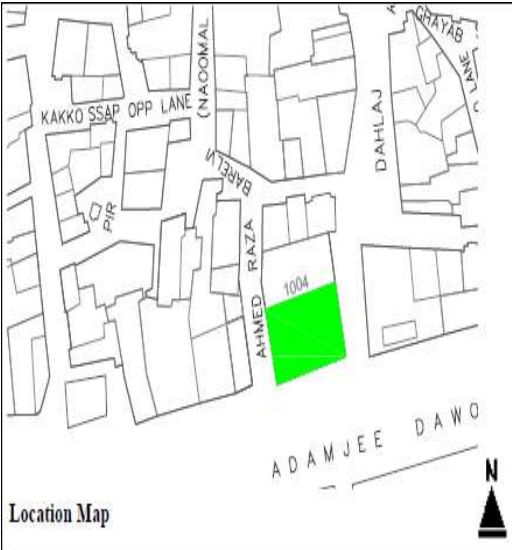

BAYRAM MANZIL

	1	IDENTIFICATION:	G+3
--	----------	------------------------	-----

	Site Name:	POLICE STATION 1939		
	Other Names:			
	2 LOCATION:			
	Address:	Mama Road Garden Karachi.		
	Survey No.	Plot No.	Sheet No.	
	Coordinates	N-24°52.211	E-67°01.005	
	District/City/ Town/ Village: Garden South Karachi			
3 OWNERSHIP:	Private	✓	Government	
Name of Owner (s)	MULTIPLE OWNERS			
4. OCCUPANCY:	Commercial & Residential			
5. REASONS FOR PROTECTION:	Architectural Value: Balconies, Parapet Iron Grills			
6. MEASUREMENT:	Height-	65'	Length-	55' Width- '
7. CONSTRUCTION MATERIAL:				
8. STATUS / PRESENT CONDITION	Dilapidated	Stable	Good Condition	✓ Needs repair
9. THEREAT(S):	Encroachment, Addition & Alteration.			
10. LOCATION MAP:	PHOTOGRAPHS:			
				
11. COMMENTS:	<i>The Building is partially maintained and need to be repaired. Its structure is in stable condition.</i>			
12. RECOMMENDATIONS	<i>The building deserves to be declared as protected heritage due to its architectural value.</i>			
13. NAME OF INVESTIGATOR:	Abdul Fatah Shaikh			
14. DATE:	09-03-2018			

RUNGA SINGH BUILDING

	1 IDENTIFICATION:	G+3
	Site Name:	RUNGA SINGH BUILDING
	Other Names:	
	2 LOCATION:	

	Address:	TahatKhalsa Street off Deewanji road Garden Karachi.		
	Survey No.	Plot No.	Sheet No.	
	Coordinates	N-24°52.199	E-67°00.973	
	District/City/ Town/ Village: Garden South Karachi			
	3	OWNERSHIP:	Private	<input checked="" type="checkbox"/>
	Name of Owner (s)	ALLAH WALA & OTHERS		
4.	OCCUPANCY:	Commercial & Residential		
5.	REASONS FOR PROTECTION:	Architectural Value: Balconies, Parapet Iron Grills		
6.	MEASUREMENT:	Height-	60'	Length- 50' Width- 45'
7.	CONSTRUCTION MATERIAL:			
8	STATUS / PRESENT CONDITION	Dilapidated	<input checked="" type="checkbox"/>	Stable
9.	THEREAT(S):	Encroachment, Addition & Alteration.		
10.	LOCATION MAP:	PHOTOGRAPHS:		
				
11.	COMMENTS:	The façade of the Building is in is dilapidated.		
12.	RECOMMENDATIONS	The building deserves to be declared as protected heritage due to its architectural value.		
13.	NAME OF INVESTIGATOR:	Abdul Fatah Shaikh		
14.	DATE:	09-03-2018		


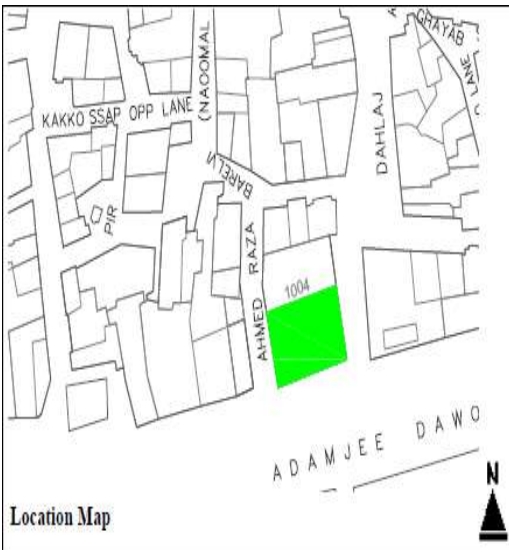

WASTA BUILDING

	1	IDENTIFICATION:	G+3
		Site Name:	WASTA BUILDING
		Other Names:	

	2	LOCATION:			
		Address:	Suleman Street Garden Karachi.		
		Survey No.	Plot No.	Sheet No.	
		Coordinates	N-24°52.205	E-67°00.968	
		District/City/ Town/ Village: Garden South Karachi			
	3	OWNERSHIP:	Private	<input checked="" type="checkbox"/>	Government
		Name of Owner (s)	ABID& OTHERS		
4.	OCCUPANCY: Commercial & Residential				
5.	REASONS FOR PROTECTION:		Architectural Value: Balconies, Parapet Wall, Floral Design on main door.		
6.	MEASUREMENT:		Height-	60'	Length- 45' Width- 40'
7.	CONSTRUCTION MATERIAL:				
8	STATUS / PRESENT CONDITION		Dilapidated	<input type="checkbox"/>	Stable <input type="checkbox"/> Good Condition <input type="checkbox"/> Needs repair <input checked="" type="checkbox"/>
9.	THEREAT(S):		Encroachment, Addition & Alteration.		
10.	LOCATION MAP:		PHOTOGRAPHS:		
					
11.	COMMENTS:		<i>The façade of the Building is in good condition but its interior is dilapidated.</i>		
12.	RECOMMENDATIONS		<i>The building deserves to be declared as protected heritage due to its architectural value.</i>		
13.	NAME OF INVESTIGATOR:		Abdul Fatah Shaikh		
14.	DATE:		09-03-2018		


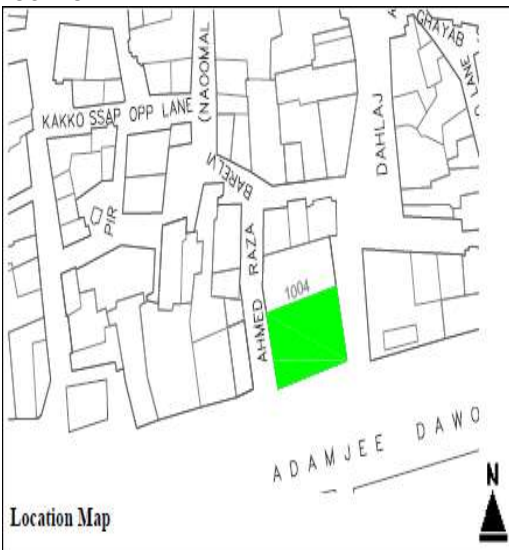

ALLAH RAKHA SULTAN BUILDING

	1	IDENTIFICATION:	G+3
		Site Name:	ALLAH RAKHA SULTAN BUILDING
		Other Names:	

	2	LOCATION:			
		Address:		Near Ramswami Tower Nishtar Road Garden Karachi.	
		Survey No.	Plot No.	Sheet No.	
		Coordinates		N-24°52.219	E-67°00.953
		District/City/ Town/ Village: Garden South Karachi			
	3	OWNERSHIP:		Private	Government
		Name of Owner (s)		MOHAMMAD SHOIB MEMON	
4.	OCCUPANCY: Commercial & Residential				
5.	REASONS FOR PROTECTION:		Architectural Value: Parapet Wall		
6.	MEASUREMENT:		Height-	45'	Length- 30' Width- 25'
7.	CONSTRUCTION MATERIAL:				
8.	STATUS / PRESENT CONDITION		Dilapidated	Stable	Good Condition v Needs repair
9.	THEREAT(S): Encroachment and Addition.				
10.	LOCATION MAP:		PHOTOGRAPHS:		
					
11.	COMMENTS:		<i>The Building is in good condition.</i>		
12.	RECOMMENDATIONS		<i>The building deserves to be declared as protected heritage due to its architectural value.</i>		
13.	NAME OF INVESTIGATOR:		Abdul Fatah Shaikh		
14.	DATE:		09-03-2018		


MANSOOR BUILDING

	1	IDENTIFICATION:	G+3+1
		Site Name:	MANSOOR BUILDING

		Other Names:		
	2	LOCATION:		
		Address:	Near Ramswami Tower, Bf Road, Mama Road	
		Survey No.	Plot No.	Sheet No.
		Coordinates	N-24°52.215	E-67°01.004
		District/City/ Town/ Village: Garden South Karachi		
	3	OWNERSHIP:	Private <input checked="" type="checkbox"/>	Government
		Name of Owner (s)	HAJI KALWA	
4.	OCCUPANCY:	Residential		
5.	REASONS FOR PROTECTION:	Architectural Value: Balconies & Pilasters		
6.	MEASUREMENT:	Height- 60'	Length- 15'	Width- 10'
7.	CONSTRUCTION MATERIAL:	Stone Masonry, Charoli		
8	STATUS / PRESENT CONDITION	Dilapidated	Stable	Good Condition <input checked="" type="checkbox"/> Needs repair <input checked="" type="checkbox"/>
9.	THEREAT(S):	Encroachment, Addition & Alteration		
10.	LOCATION MAP:	PHOTOGRAPHS:		
				
11.	COMMENTS:	<i>The Building is partially maintained.</i>		
12.	RECOMMENDATIONS	<i>The building deserves to be declared as protected heritage due to its architectural value.</i>		
13.	NAME OF INVESTIGATOR:	Abdul Fatah Shaikh		
14.	DATE:	12-03-2018		






ANWAR HAYAT BUILDING

	1	IDENTIFICATION:	G+1+1
		Site Name:	ANWAR BUILDING
		Other Names:	
	2	LOCATION:	

	Address:		Near Ramswami Tower, Bf Road, Mama Road	
	Survey No.	Plot No.	Sheet No.	
	Coordinates		N-24°52.223	E-67°01.004
	District/City/ Town/ Village: Garden South Karachi			
	3 OWNERSHIP:		Private	<input checked="" type="checkbox"/> v
		Name of Owner (s)	ANWAR HAYAT (ADVOCATE)	
4.	OCCUPANCY: Residential & Commercial			
5.	REASONS FOR PROTECTION:		Architectural Value: Balconies	
6.	MEASUREMENT:		Height- 35 Length- 40 Width- 30	
7.	CONSTRUCTION MATERIAL:		Stone Masonry, Charoli	
8.	STATUS / PRESENT CONDITION		Dilapidated Stable Good Condition Needs repair <input checked="" type="checkbox"/> v	
9.	THEREAT(S):		Encroachment, Addition & Alteration	
10.	LOCATION MAP:		PHOTOGRAPHS:	
				
11.	COMMENTS:		<i>The Building is partially maintained.</i>	
12.	RECOMMENDATIONS		<i>The building deserves to be declared as protected heritage due to its architectural value.</i>	
13.	NAME OF INVESTIGATOR:		Abdul Fatah Shaikh	
14.	DATE:		12-03-2018	






LAXMI NIVAS SAAWANT

	1	IDENTIFICATION:	1947	G+3+1
		Site Name:	LAXMI NIVAS SAVANT	
		Other Names:		

	2	LOCATION:			
		Address:	MianMamar street, Shoe Market		
		Survey No.	Plot No.	Sheet No.	
		Coordinates	N-24°52.262	E-67°01.073	
		District/City/ Town/ Village: Garden South Karachi			
	3	OWNERSHIP:	Private	<input checked="" type="checkbox"/>	Government
		Name of Owner (s)	MULTIPLE OWNER		
4.	OCCUPANCY: Residential & Commercial				
5.	REASONS FOR PROTECTION:		Architectural Value: Balconies & Pilasters		
6.	MEASUREMENT:		Height- 65'	Length- 45'	Width- 30'
7.	CONSTRUCTION MATERIAL:		Stone Masonry, Charoli		
8.	STATUS / PRESENT CONDITION		Dilapidated	Stable	Good Condition
9.	THEREAT(S):		Encroachment, Addition & Alteration		
10.	LOCATION MAP:		PHOTOGRAPHS: <div>     </div>		
11.	COMMENTS:		<i>The Building is partially maintained.</i>		
12.	RECOMMENDATIONS		<i>The building deserves to be declared as protected heritage due to its architectural value.</i>		
13.	NAME OF INVESTIGATOR:		Abdul Fatah Shaikh		
14.	DATE:		12-03-2018		

DAAR-UL-USMAN BUILDING

	1	IDENTIFICATION:	1939	G+4
		Site Name:	DAAR-UL-BUILDING	
		Other Names:		

	2	LOCATION:					
		Address:	Near Allana Masjid, Mian Mama street, Shoe market				
		Survey No.	Plot No.	Sheet No.			
		Coordinates	N-24°52.215	E-67°01.004			
		District/City/ Town/ Village: Garden South Karachi					
	3	OWNERSHIP:	Private	<input checked="" type="checkbox"/>	Government	<input type="checkbox"/>	
	Name of Owner (s)	UNKNOWN					
4.	OCCUPANCY:	Residential					
5.	REASONS FOR PROTECTION:	Architectural Value: Balconies & Pilasters					
6.	MEASUREMENT:	Height-	60	Length-	15	Width-	10
7.	CONSTRUCTION MATERIAL:	Stone Masonry, Charoli					
8	STATUS / PRESENT CONDITION	Dilapidated	<input type="checkbox"/>	Stable	<input type="checkbox"/>	Good Condition	<input type="checkbox"/>
9.	THEREAT(S):	Encroachment, Addition & Alteration					
10.	LOCATION MAP:	PHOTOGRAPHS: <div style="display: flex; flex-wrap: wrap;">     </div>					
11.	COMMENTS:	<i>The Building is partially maintained.</i>					
12.	RECOMMENDATIONS	<i>The building deserves to be declared as protected heritage due to its architectural value.</i>					
13.	NAME OF INVESTIGATOR:	Abdul Fatah Shaikh					
14.	DATE:	12-03-2018					

CHANDANI BAI BUILDING

	1	IDENTIFICATION:	G+4
		Site Name:	CHANDNI BAI BUILDING
		Other Names:	

	2	LOCATION:		
		Address:		Near Allana Masjid, Mian Mama street, Shoe market
		Survey No.	Plot No. 2/62/6	Sheet No.
		Coordinates	N-24°52.268	E-67°01.033
		District/City/ Town/ Village: Garden South Karachi		
	3	OWNERSHIP:		Private <input checked="" type="checkbox"/> Government
		Name of Owner (s)		HAJI ISLAMUDIN
4.	OCCUPANCY: Residential & Commercial			
5.	REASONS FOR PROTECTION:		Architectural Value: Balconies	
6.	MEASUREMENT:		Height- 65' Length- 0 Width- 10'	
7.	CONSTRUCTION MATERIAL:		Stone Masonry, Charoli	
8.	STATUS / PRESENT CONDITION		Dilapidated <input type="checkbox"/> Stable <input type="checkbox"/> Good Condition <input checked="" type="checkbox"/> Needs repair	
9.	THEREAT(S):		Encroachment, Addition & Alteration	
10.	LOCATION MAP:		PHOTOGRAPHS: 	
11.	COMMENTS:		<i>The Building is partially maintained.</i>	
12.	RECOMMENDATIONS		<i>The building deserves to be declared as protected heritage due to its architectural value.</i>	
13.	NAME OF INVESTIGATOR:		Abdul Fatah Shaikh	
14.	DATE:		12-03-2018	



KAREEM MANSION

	1	IDENTIFICATION:	G+4+1
		Site Name:	KAREEM MANSION
		Other Names:	

	2	LOCATION:			
		Address:		Near Allana Masjid, Mian Mama street	
		Survey No.	Plot No.	Sheet No.	
		Coordinates	N-24°52.290	E-67°01.020	
		District/City/ Town/ Village: Garden South Karachi			
	3	OWNERSHIP:		Private	✓
	Name of Owner (s)		Abdul Kareem		
4.	OCCUPANCY: Residential				
5.	REASONS FOR PROTECTION:		Architectural Value: Balconies & Pilasters		
6.	MEASUREMENT:		Height- 55' Length- 0 Width-35'		
7.	CONSTRUCTION MATERIAL:		Stone Masonry, Charoli		
8	STATUS / PRESENT CONDITION		Dilapidated	Stable	Good Condition
9.	THEREAT(S):		Addition & Alteration		
10.	LOCATION MAP:		PHOTOGRAPHS:		
			  		
11.	COMMENTS:		<i>The Building is partially maintained.</i>		
12.	RECOMMENDATIONS		<i>The building deserves to be declared as protected heritage due to its architectural value.</i>		
13.	NAME OF INVESTIGATOR:		Abdul Fatah Shaikh		
14.	DATE:		12-03-2018		



HAKEEM JI IBRAHIM JI BUILDING

	1	IDENTIFICATION:	G+4+1
		Site Name:	HAKEEM JI IBRAHIM JI BUILDING
		Other Names:	
	2	LOCATION:	

	Address:		Near Allana Masjid, Mian Mama street, Shoe market	
	Survey No.		Plot No.	Sheet No.
	Coordinates		N-24°52.237	E-67°01.016
	District/City/ Town/ Village: Garden South Karachi			
	3 OWNERSHIP:		Private <input checked="" type="checkbox"/>	Government
Name of Owner (s)		WAHEED		
4.	OCCUPANCY: Residential & Commercial			
5.	REASONS FOR PROTECTION:		Architectural Value: Balconies & Pilasters	
6.	MEASUREMENT:		Height- 60' Length- Width- 30'	
7.	CONSTRUCTION MATERIAL:		Stone Masonry, Charoli	
8.	STATUS / PRESENT CONDITION		Dilapidated Stable Good Condition Needs repair <input checked="" type="checkbox"/>	
9.	THEREAT(S):		Addition & Alteration on top	
10.	LOCATION MAP:		PHOTOGRAPHS: 	
11.	COMMENTS:		<i>The Building is partially maintained.</i>	
12.	RECOMMENDATIONS		<i>The building deserves to be declared as protected heritage due to its architectural value.</i>	
13.	NAME OF INVESTIGATOR:		Abdul Fatah Shaikh	
14.	DATE:		12-03-2018	

SUBHAN BAIG BUILDING

	1	IDENTIFICATION:	G+4+1
		Site Name:	SUBHAN BAIG BUILDING
		Other Names:	

	2	LOCATION:								
		Address:		Near Allana Masjid, Mian Mama street, Ramswamy Tower						
		Survey No.	Plot No.	Sheet No.						
		Coordinates	N-24°52.230	E-67°01.013						
		District/City/ Town/ Village: Garden South Karachi								
	3	OWNERSHIP:		Private	<input checked="" type="checkbox"/>	Government				
	Name of Owner (s)		WAHEED							
4.	OCCUPANCY: Residential & Commercial									
5.	REASONS FOR PROTECTION:		Architectural Value: Balconies & Pilasters							
6.	MEASUREMENT:		Height-	70'	Length-	20'	Width-	15'		
7.	CONSTRUCTION MATERIAL:		Stone Masonry, Charoli							
8	STATUS / PRESENT CONDITION		Dilapidated	<input type="checkbox"/>	Stable	<input type="checkbox"/>	Good Condition	<input type="checkbox"/>	Needs repair	<input checked="" type="checkbox"/>
9.	THEREAT(S):		Encroachment							
10.	LOCATION MAP:		PHOTOGRAPHS:							
										
11.	COMMENTS:		<i>The Building is partially maintained.</i>							
12.	RECOMMENDATIONS		<i>The building deserves to be declared as protected heritage due to its architectural value.</i>							
13.	NAME OF INVESTIGATOR:		Abdul Fatah Shaikh							
14.	DATE:		12-03-2018							






NOOR MUHAMMAD COTTAGE

	1	IDENTIFICATION:	G+3+1
		Site Name:	NOOR MUHAMMAD COTTAGE
		Other Names:	

	2	LOCATION:			
		Address:		Near Allana Masjid, Mamar road, Daneel street	
		Survey No.	Plot No.	Sheet No.	
		Coordinates	N-24°52.214	E-67°01.019	
		District/City/ Town/ Village: Garden South Karachi			
	3	OWNERSHIP:		Private	✓
	Name of Owner (s) UNKNOWN		MULTIPLE OWNER		
4.	OCCUPANCY: Residential & Commercial				
5.	REASONS FOR PROTECTION:		Architectural Value: Balconies & Pilasters		
6.	MEASUREMENT:		Height- 60'	Length- 25'	Width- 15'
7.	CONSTRUCTION MATERIAL:		Stone Masonry, Charoli		
8	STATUS / PRESENT CONDITION		Dilapidated	Stable	Good Condition
9.	THEREAT(S):		Addition & Alteration		
10.	LOCATION MAP:		PHOTOGRAPHS:		
			   		
11.	COMMENTS:		<i>The Building is partially maintained.</i>		
12.	RECOMMENDATIONS		<i>The building deserves to be declared as protected heritage due to its architectural value.</i>		
13.	NAME OF INVESTIGATOR:		Abdul Fatah Shaikh		
14.	DATE:		12-03-2018		



SHAREEF MANZIL

	1	IDENTIFICATION:	G+3
		Site Name:	SHAREEF MANZIL
		Other Names:	

	2	LOCATION:			
		Address:		MianNiaziQawal street, Nishtar Road	
		Survey No.	Plot No.	Sheet No.	
		Coordinates	N-24°52.305	E-67°01.030	
		District/City/ Town/ Village: Garden South Karachi			
	3	OWNERSHIP:		Private	<input checked="" type="checkbox"/>
	Name of Owner (s)		JAVEED		
4.	OCCUPANCY: Residential & Residential				
5.	REASONS FOR PROTECTION:		Architectural Value: Balconies & Pilasters		
6.	MEASUREMENT:		Height- 50'	Length- 50'	Width- 40'
7.	CONSTRUCTION MATERIAL:		Stone Masonry, Charoli		
8.	STATUS / PRESENT CONDITION		Dilapidated <input checked="" type="checkbox"/>	Stable	Good Condition
9.	THEREAT(S):		Encroachment, Addition & Alteration		
10.	LOCATION MAP:		PHOTOGRAPHS:		
			   		
11.	COMMENTS:		<i>The Building is partially maintained.</i>		
12.	RECOMMENDATIONS		<i>The building deserves to be declared as protected heritage due to its architectural value.</i>		
13.	NAME OF INVESTIGATOR:		Abdul Fatah Shaikh		
14.	DATE:		13-03-2018		



HASSAN MANZIL

	1	IDENTIFICATION:	G+3
		Site Name:	HASSAN MANZIL
		Other Names:	

	2	LOCATION:			
		Address:	MianNiaziQawal street, Nishtar Road		
		Survey No.	Plot No.	Sheet No.	
		Coordinates	N-24°52.307	E-67°01.017	
		District/City/ Town/ Village: Garden South Karachi			
	3	OWNERSHIP:	Private	<input checked="" type="checkbox"/>	Government
		Name of Owner (s)	SHOIB		
4.	OCCUPANCY: Commercial & Vacant				
5.	REASONS FOR PROTECTION:		Architectural Value: Balconies & Pilasters		
6.	MEASUREMENT:		Height- 55'	Length- 45;	Width- 35'
7.	CONSTRUCTION MATERIAL:		Stone Masonry, Charoli		
8	STATUS / PRESENT CONDITION		Dilapidated	Stable	Good Condition
9.	THEREAT(S):		Encroachment, Addition Altration		
10.	LOCATION MAP:		PHOTOGRAPHS:		
					
11.	COMMENTS:		<i>The building is partially maintained.</i>		
12.	RECOMMENDATIONS		<i>The building deserves to be declared as protected heritage due to its architectural value.</i>		
13.	NAME OF INVESTIGATOR:		Abdul Fatah Shaikh		
14.	DATE:		13-03-2018		





1/74

	1	IDENTIFICATION:	G+1
		Site Name:	1/74
		Other Names:	
	2	LOCATION:	

	Address:		Near Karachi zoo, SobrajChammai Road	
	Survey No.		Plot No. 1/74	Sheet No.
	Coordinates		N-24°52.644	E-67°02.211
	District/City/ Town/ Village: Garden South Karachi			
	3 OWNERSHIP:		Private v	Government
Name of Owner (s)		HAJI AMEEN		
4.	OCCUPANCY: Residential (Vacant)			
5.	REASONS FOR PROTECTION:		Architectural Value: Balconies, Timer, Doors, Cornices, Decorative parapet, Grills, Wooden Jittery	
6.	MEASUREMENT:		Height- Length- Width-	
7.	CONSTRUCTION MATERIAL:		Stone Masonry, Charoli	
8.	STATUS / PRESENT CONDITION		Dilapidated Stable Good Condition Needs repair v	
9.	THEREAT(S):		Addition & Alteration	
10.	LOCATION MAP:		PHOTOGRAPHS: 	
11.	COMMENTS:		<i>The building is partially maintained.</i>	
12.	RECOMMENDATIONS		<i>The building deserves to be declared as protected heritage due to its architectural value.</i>	
13.	NAME OF INVESTIGATOR:		Abdul Fatah Shaikh	
14.	DATE:		22-03-2018	





ZOOLOGICAL GARDEN (KARACHI ZOO)

	1	IDENTIFICATION:	G
		Site Name:	ZOOLOGICAL GARDEN (KARACHI ZOO)
		Other Names:	

	2	LOCATION:			
		Address:		Nishtar Lawrence road, Government garden lane, Murad khan lane	
		Survey No.	Plot No. 8/1	Sheet No.	
		Coordinates	N-24°52.581	E-67°02.430	
		District/City/ Town/ Village: Garden South Karachi			
	3	OWNERSHIP:		Private	GovernmentV
		Name of Owner (s)		KARACHI METROPOLITAN CORPORATION	
4.	OCCUPANCY: Owned				
5.	REASONS FOR PROTECTION:		Architectural Value: Balconies, Timer, Doors, Cornices, Decorative parapet, Grills, Wooden Jittery		
6.	MEASUREMENT:		Height-	Length-	Width-
7.	CONSTRUCTION MATERIAL:		Stone Masonry, Charoli		
8.	STATUS / PRESENT CONDITION		Dilapidated	Stable	Good Condition v Needs repair
9.	THEREAT(S):		Encroachment , Addition & Altration		
10.	LOCATION MAP:		PHOTOGRAPHS:		
			  		
11.	COMMENTS:		<i>The Zoological Garden (Zoo) is well maintained.</i>		
12.	RECOMMENDATIONS		<i>The Zoological Garden (Zoo) deserves to be declared as protected heritage due to its social, historical and architectural value.</i>		
13.	NAME OF INVESTIGATOR:		Abdul Fatah Shaikh		
14.	DATE:		22-03-2018		






ZOOLOGICAL GARDEN (KARACHI ZOO) MUGHAL PARK

1	IDENTIFICATION:	G
---	------------------------	---

	Site Name:	ZOOLOGICAL GARDEN (KARACHI ZOO) MUGHAL PARK		
	Other Names:			
	2 LOCATION:			
	Address:	Nishtar Lawrence road, Government Garden lane, Murad khan Road		
	Survey No.	Plot No. 8/1	Sheet No.	
	Coordinates	N-24°52.577	E-67°02.422	
District/City/ Town/ Village: Garden South Karachi				
3 OWNERSHIP:	Private	Government/		
Name of Owner (s)	KARACHI METROPOLITAN CORPORATION			
4. OCCUPANCY:	Owned			
5. REASONS FOR PROTECTION:	Architectural Value: Lights, Pavement, Shrubs, Bench, Walls			
6. MEASUREMENT:	Height-	Length-	Width-	
7. CONSTRUCTION MATERIAL:	Stone Masonry, Charoli			
8 STATUS / PRESENT CONDITION	Dilapidated	Stable	Good Condition	Needs repair
9. THEREAT(S):	-			
10. LOCATION MAP:	PHOTOGRAPHS: <div>    </div>			
11. COMMENTS:	<i>The MughalPark is well maintained.</i>			
12. RECOMMENDATIONS	<i>The Mughal Parkdeserves to be declared as protected heritage due to its social, historical and architectural value.</i>			
13. NAME OF INVESTIGATOR:	Abdul Fatah Shaikh			
14. DATE:	22-03-2018			





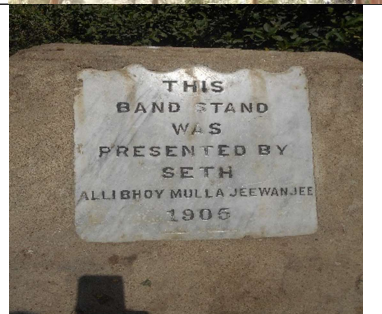
ZOOLOGICAL GARDEN (KARACHI ZOO) BEAUMONT LAWNS

	1 IDENTIFICATION:	G
	Site Name:	ZOOLOGICAL GARDEN (KARACHI ZOO) BEAUMANT LAWNS
	Other Names:	

	2	LOCATION:			
		Address:		Nishtar Lawrence road, Government Garden lane, Murad khan Road	
		Survey No.	Plot No. 8/1	Sheet No.	
		Coordinates	N-24°52.587	E-67°02.339	
		District/City/ Town/ Village: Garden South Karachi			
	3	OWNERSHIP:		Private	GovernmentV
		Name of Owner (s)		KARACHI METROPOLITAN CORPORATION	
4.	OCCUPANCY: Owned				
5.	REASONS FOR PROTECTION:		Architectural Value:		
6.	MEASUREMENT:		Height-	Length-	Width-
7.	CONSTRUCTION MATERIAL:		Stone Masonry, Charoli		
8.	STATUS / PRESENT CONDITION		Dilapidated	Stable	Good Condition v Needs repair
9.	THEREAT(S):		-		
10.	LOCATION MAP:		PHOTOGRAPHS:		
			   		
11.	COMMENTS:		<i>The Beaumont Lawns is well maintained.</i>		
12.	RECOMMENDATIONS		<i>The Beaumont Lawns deserve to be declared as protected heritage due to its social, historical and architectural value.</i>		
13.	NAME OF INVESTIGATOR:		Abdul Fatah Shaikh		
14.	DATE:		22-03-2018		





ZOOLOGICAL GARDEN (KARACHI ZOO) BAND STAND

	1	IDENTIFICATION:	1905	G
		Site Name:	ZOOLOGICAL GARDEN (KARACHI ZOO) BAND STAND	
		Other Names:		

	2	LOCATION:			
		Address:		Nishtar Lawrence road, Government Garden lane, Murad khan Road	
		Survey No.	Plot No. 8/1	Sheet No.	
		Coordinates	N-24°52.551	E-67°02.313	
		District/City/ Town/ Village: Garden South Karachi			
	3	OWNERSHIP:		Private	GovernmentV
		Name of Owner (s)		KARACHI METROPOLITAN CORPORATION	
4.	OCCUPANCY: Owned				
5.	REASONS FOR PROTECTION:		Architectural Value:		
6.	MEASUREMENT:		Height-	Length-	Width-
7.	CONSTRUCTION MATERIAL:		Stone Masonry, Charoli		
8.	STATUS / PRESENT CONDITION		Dilapidated	Stable	Good Condition v Needs repair
9.	THEREAT(S):		-		
10.	LOCATION MAP:		PHOTOGRAPHS:		
			   		
11.	COMMENTS:		<i>The Band Stand is well maintained.</i>		
12.	RECOMMENDATIONS		<i>The Band Stand deserves to be declared as protected heritage due to its social, historical and architectural value.</i>		
13.	NAME OF INVESTIGATOR:		Abdul Fatah Shaikh		
14.	DATE:		22-03-2018		






ZOOLOGICAL GARDEN (KARACHI ZOO) FOUNTAIN

1	IDENTIFICATION:	1883	G
---	-----------------	------	---

	Site Name:	ZOOLOGICAL GARDEN (KARACHI ZOO) MUGHAL PARK		
	Other Names:			
	2 LOCATION:			
	Address:	Nishtar Lawrence road, Government Garden lane, Murad khan Road		
	Survey No.	Plot No. 8/1	Sheet No.	
	Coordinates	N-24°52.546	E-67°02.376	
	District/City/ Town/ Village: Garden South Karachi			
3 OWNERSHIP:	Private	Government		
Name of Owner (s)	KARACHI METROPOLITAN CORPORATION			
4. OCCUPANCY:	Owned			
5. REASONS FOR PROTECTION:	Architectural Value:			
6. MEASUREMENT:	Height-	Length-	Width-	
7. CONSTRUCTION MATERIAL:	Stone Masonry, Charoli			
8 STATUS / PRESENT CONDITION	Dilapidated	Stable	Good Condition	Needs repair
9. THEREAT(S):	-			
10. LOCATION MAP:	PHOTOGRAPHS:			
				
				
11. COMMENTS:	<i>The Fountain is well maintained.</i>			
12. RECOMMENDATIONS	<i>The Band Stand deserves to be declared as protected heritage due to its social, historical and architectural value.</i>			
13. NAME OF INVESTIGATOR:	Abdul Fatah Shaikh			
14. DATE:	22-03-2018			






ZOOLOGICAL GARDEN (KARACHI ZOO) AQUARIUM

	1 IDENTIFICATION:	1953	G
	Site Name:	ZOOLOGICAL GARDEN (KARACHI ZOO) AQUARIUM	
	Other Names:		

	2	LOCATION:			
		Address:	Nishtar Lawrence road, Government Garden lane, Murad khan Road		
		Survey No.	Plot No. 8/1	Sheet No.	
		Coordinates	N-24°52.478	E-67°02.387	
		District/City/ Town/ Village: Garden South Karachi			
	3	OWNERSHIP:	Private	GovernmentV	
		Name of Owner (s)	KARACHI METROPLOITAN CORPORATION		
4.	OCCUPANCY: Owned				
5.	REASONS FOR PROTECTION:		Architectural Value:		
6.	MEASUREMENT:		Height- 15'	Length-	Width-
7.	CONSTRUCTION MATERIAL:		Stone Masonry, Charoli		
8	STATUS / PRESENT CONDITION		Dilapidated	Stable	Good Condition v
9.	THEREAT(S):		Addition & Alteration		
10.	LOCATION MAP:		PHOTOGRAPHS:		
			   		
11.	COMMENTS:		<i>The Fountain is well maintained but its interior has been renovated.</i>		
12.	RECOMMENDATIONS		<i>The Fountain deserves to be declared as protected heritage due to its social, historical and architectural value.</i>		
13.	NAME OF INVESTIGATOR:		Abdul Fatah Shaikh		
14.	DATE:		22-03-2018		






ASIAN MANSION

	1	IDENTIFICATION:	G +2+!
		Site Name:	ASIAN MANSION

		Other Names:			
	2	LOCATION:			
		Address:	Nishtar Lawrence road, Near Islamic Bank		
		Survey No.	Plot No.	Sheet No.	
		Coordinates	N-24°52.428	E-67°02.151	
		District/City/ Town/ Village: Garden South Karachi			
	3	OWNERSHIP:	Private	<input checked="" type="checkbox"/>	Government
	Name of Owner (s)	PARVEEZ			
4.	OCCUPANCY:	Commercial & Residential			
5.	REASONS FOR PROTECTION:	Architectural Value: Balconies			
6.	MEASUREMENT:	Height-	Length-	Width-	
7.	CONSTRUCTION MATERIAL:	Stone Masonry, Charoli			
8	STATUS / PRESENT CONDITION	Dilapidated	Stable	Good Condition	Needs repair <input checked="" type="checkbox"/>
9.	THEREAT(S):	Encroachment			
10.	LOCATION MAP:	PHOTOGRAPHS: <div style="display: flex; flex-wrap: wrap;">     </div>			
11.	COMMENTS:	<i>The Building is partially maintained but its structure seems to be in stable condition.</i>			
12.	RECOMMENDATIONS	<i>The building deserves to be declared as protected heritage due to its architectural value.</i>			
13.	NAME OF INVESTIGATOR:	Abdul Fatah Shaikh			
14.	DATE:	14-03-2018			

PS GARDEN POLICE KARACHI COMMUNITY






	1	IDENTIFICATION:	G +2+!
		Site Name:	PS GARDEN POLICE KARACHI COMMUNITY
		Other Names:	

	2	LOCATION:			
		Address:	Nishtar Lawrence road, Near Garden Zoo, Garden Belt-1		
		Survey No.	Plot No.	Sheet No.	
		Coordinates	N-24°52.528	E-67°02.236	
		District/City/ Town/ Village: Garden South Karachi			
	3	OWNERSHIP:	Private	GovernmentV	
		Name of Owner (s)	Sindh Police		
4.	OCCUPANCY:	Vacant			
5.	REASONS FOR PROTECTION:	Architectural Value: Arch			
6.	MEASUREMENT:	Height- 40' Length- 30' Width- 25'			
7.	CONSTRUCTION MATERIAL:	Stone Masonry, Charoli			
8	STATUS / PRESENT CONDITION	Dilapidated	Stable	Good Condition	Needs repair
9.	THEREAT(S):	Addition & Alteration			
10.	LOCATION MAP:	PHOTOGRAPHS: <div style="display: flex; flex-wrap: wrap;">     </div>			
11.	COMMENTS:	<i>The Building is partially renovated.</i>			
12.	RECOMMENDATIONS	<i>The building deserves to be declared as protected heritage due to its architectural value.</i>			
13.	NAME OF INVESTIGATOR:	Abdul Fatah Shaikh			
14.	DATE:	14-03-2018			

Note: The building is vacant now first there was a police chowky


AGHA KHAN GYMKHANA

	1	IDENTIFICATION:	G +1+1
		Site Name:	AGHA KHAN GYMKHANA

		Other Names:		
	2	LOCATION:		
		Address:	Opposite Zoological Garden, Garden East Marli road	
		Survey No.	Plot No. 8/61	Sheet No.
		Coordinates	N-24°52.556	E-67°01.591
		District/City/ Town/ Village: Garden South Karachi		
	3	OWNERSHIP:	Private <input checked="" type="checkbox"/>	Government
		Name of Owner (s)	PRINCE KAREEM AGHA KHAN	
4.	OCCUPANCY: Community Club for Sports			
5.	REASONS FOR PROTECTION:		Architectural Value: Arches, Courtyard, Pediments Cornices	
6.	MEASUREMENT:		Height- 65' Length- 70' Width- 50'	
7.	CONSTRUCTION MATERIAL:		Stone Masonry, Charoli	
8.	STATUS / PRESENT CONDITION		Dilapidated	Stable <input checked="" type="checkbox"/> Good Condition Needs repair
9.	THEREAT(S):		-	
10.	LOCATION MAP:		PHOTOGRAPHS: <div>     </div>	
11.	COMMENTS:		<i>The Building and its environs is partially maintained.</i>	
12.	RECOMMENDATIONS		<i>The building deserves to be declared as protected heritage due to its social, historical and architectural value.</i>	
13.	NAME OF INVESTIGATOR:		Abdul Fatah Shaikh	
14.	DATE:		14-03-2018	



SMB FATIMAH JINNAH G,G,H,S

	1	IDENTIFICATION:	
		Site Name:	SMB FATIMAH JINNAH G,G,H,S

		Other Names:				
	2	LOCATION:				
		Address:	Nishtar Lawrence road, Garden West			
		Survey No.	Plot No.	Sheet No.		
		Coordinates	N-24°52.543		E-67°02.178	
		District/City/ Town/ Village: Garden South Karachi				
	3	OWNERSHIP:	Private	Government ✓		
		Name of Owner (s)	EDUCATION DEPARTMENT, GOVT. OF SINDH.			
4.	OCCUPANCY:	Commercial				
5.	REASONS FOR PROTECTION:	Architectural Value: Pilasters				
6.	MEASUREMENT:	Height- 45' Length- 200' Width- 100'				
7.	CONSTRUCTION MATERIAL:	Stone Masonry, Charoli				
8	STATUS / PRESENT CONDITION	Dilapidated	Stable	Good Condition ✓	Needs repair	
9.	THEREAT(S):	Addition & Alteration				
10.	LOCATION MAP:	PHOTOGRAPHS: <div style="display: flex; flex-wrap: wrap;">     </div>				
11.	COMMENTS:	<i>The Building is partially renovated.</i>				
12.	RECOMMENDATIONS	<i>The building deserves to be declared as protected heritage due to its educational and architectural value.</i>				
13.	NAME OF INVESTIGATOR:	Abdul Fatah Shaikh				
14.	DATE:	14-03-2018				






BAHAI HALL

	1	IDENTIFICATION:	G
		Site Name:	BAHAI HALL
		Other Names:	

	2	LOCATION:			
		Address:		Noor college street, Business Recorder road	
		Survey No.	Plot No. 7/523	Sheet No.	
		Coordinates	N-24°52.916	E-67°02.	
		District/City/ Town/ Village: Garden South Karachi			
	3	OWNERSHIP:		Private <input checked="" type="checkbox"/>	Government
		Name of Owner (s)		BAHAI COMMUNITY	
4.	OCCUPANCY: Religious				
5.	REASONS FOR PROTECTION:		Architectural Value: Craved timber doors, Cornices, grills, Decorative parapet, Columns, Portico		
6.	MEASUREMENT:		Height-	Length-	Width-
7.	CONSTRUCTION MATERIAL:		Stone Masonry, Charoli		
8	STATUS / PRESENT CONDITION		Dilapidated	Stable	Good Condition <input checked="" type="checkbox"/> Needs repair
9.	THEREAT(S):		Addition & Alteration		
10.	LOCATION MAP:		PHOTOGRAPHS:		
					
11.	COMMENTS:		<i>The Building is partially maintained.</i>		
12.	RECOMMENDATIONS		<i>The building deserves to be declared as protected heritage due to its religious and architectural value.</i>		
13.	NAME OF INVESTIGATOR:		Abdul Fatah Shaikh		
14.	DATE:		26-03-2018		






APOLLO HOUSE

	1	IDENTIFICATION:	G+2
		Site Name:	APOLLO HOUSE

		Other Names:			
	2	LOCATION:			
		Address:	Petro D'Souza road		
		Survey No.	Plot No. 7/380	Sheet No.	
		Coordinates	N-24°52.959	E-67°02.159	
		District/City/ Town/ Village: Garden South Karachi			
	3	OWNERSHIP:	Private <input checked="" type="checkbox"/>	Government	
		Name of Owner (s)	UNKNOWN		
4.	OCCUPANCY: Residential				
5.	REASONS FOR PROTECTION:		Architectural Value: Roundels		
6.	MEASUREMENT:		Height-	Length-	Width-
7.	CONSTRUCTION MATERIAL:		Stone Masonry, Charoli		
8.	STATUS / PRESENT CONDITION		Dilapidated	Stable	Good Condition <input checked="" type="checkbox"/>
9.	THEREAT(S):		Addition & Alteration		
10.	LOCATION MAP:		PHOTOGRAPHS:		
			   		
11.	COMMENTS:		<i>The Building is partially maintained.</i>		
12.	RECOMMENDATIONS		<i>The building deserves to be declared as protected heritage due to its architectural value.</i>		
13.	NAME OF INVESTIGATOR:		Abdul Fatah Shaikh		
14.	DATE:		26-03-2018		


THE PALM

	1	IDENTIFICATION:	G+1
		Site Name:	THE PALM
		Other Names:	
	2	LOCATION:	

	Address:		Petro D'Souza road	
	Survey No.		Plot No. 7/302	Sheet No.
	Coordinates		N-24°52.958	E-67°02.157
	District/City/ Town/ Village: Garden South Karachi			
	3 OWNERSHIP:		Private <input checked="" type="checkbox"/>	Government
Name of Owner (s)		DR. NAINEE		
4. OCCUPANCY:	Residential			
5. REASONS FOR PROTECTION:	Architectural Value: Cornices, Iron work, Wooden Jafri craved timber doors			
6. MEASUREMENT:	Height- Length- Width-			
7. CONSTRUCTION MATERIAL:	Stone Masonry, Charoli			
8. STATUS / PRESENT CONDITION	Dilapidated	Stable	Good Condition <input checked="" type="checkbox"/>	Needs repair
9. THEREAT(S):	Addition & Alteration			
10. LOCATION MAP:	PHOTOGRAPHS: <div style="display: flex; flex-wrap: wrap;">     </div>			
11. COMMENTS:	<i>The Building is partially maintained but seems to be in stable condition.</i>			
12. RECOMMENDATIONS	<i>The building deserves to be declared as protected heritage due to its architectural value.</i>			
13. NAME OF INVESTIGATOR:	Abdul Fatah Shaikh			
14. DATE:	26-03-2018			






GULSHAN VILA

	1 IDENTIFICATION:	G+1
	Site Name:	GUYLSHAN VILA
	Other Names:	

	2	LOCATION:			
		Address:	Petro D'Souza road		
		Survey No.	Plot No. 7/396	Sheet No.	
		Coordinates	N-24°52.938	E-67°02.106	
		District/City/ Town/ Village: Garden South Karachi			
	3	OWNERSHIP:	Private <input checked="" type="checkbox"/>	Government	
		Name of Owner (s)	ABDUL REHMAN LONGI		
4.	OCCUPANCY:	Commercial			
5.	REASONS FOR PROTECTION:	Architectural Value: Balconies, Brackets, Craved timber doors, Cornices, Columns, Decorative parapet, Grills			
6.	MEASUREMENT:	Height-	Length-	Width-	
7.	CONSTRUCTION MATERIAL:	Stone Masonry, Charoli			
8	STATUS / PRESENT CONDITION	Dilapidated	Stable	Good Condition <input checked="" type="checkbox"/>	Needs repair
9.	THEREAT(S):	Addition & Alteration			
10.	LOCATION MAP:	PHOTOGRAPHS: <div style="display: flex; flex-wrap: wrap;">     </div>			
11.	COMMENTS:	<i>The Building is partially maintained but seems to be in stable condition.</i>			
12.	RECOMMENDATIONS	<i>The building deserves to be declared as protected heritage due to its architectural value.</i>			
13.	NAME OF INVESTIGATOR:	Abdul Fatah Shaikh			
14.	DATE:	26-03-2018			






ST. LAWRENCE CONVENT

	1	IDENTIFICATION:	1950	G+1+2
		Site Name:	ST. LAWRENCE CONVENT	
		Other Names:		

	2	LOCATION:			
		Address:	Petro D'Souza road, Dirwane Road		
		Survey No.	Plot No. 7/311	Sheet No.	
		Coordinates	N-24°52.753	E-67°02.959	
		District/City/ Town/ Village: Garden South Karachi			
	3	OWNERSHIP:	Private <input checked="" type="checkbox"/>	Government	
		Name of Owner (s)	UNKNOWN		
4.	OCCUPANCY:	Educational			
5.	REASONS FOR PROTECTION:	Architectural Value: Brackets, Craved timber doors, Cornices Decorative parapet, Iron Work			
6.	MEASUREMENT:	Height-	Length-	Width-	
7.	CONSTRUCTION MATERIAL:	Stone Masonry, Charoli			
8	STATUS / PRESENT CONDITION	Dilapidated	Stable	Good Condition <input checked="" type="checkbox"/>	Needs repair
9.	THEREAT(S):	Addition & Alteration			
10.	LOCATION MAP:	PHOTOGRAPHS: <div style="display: flex; flex-wrap: wrap;">     </div>			
11.	COMMENTS:	<i>The Building is well maintained.</i>			
12.	RECOMMENDATIONS	<i>The building deserves to be declared as protected heritage due to its educational and architectural value.</i>			
13.	NAME OF INVESTIGATOR:	Abdul Fatah Shaikh			
14.	DATE:	26-03-2018			




ST. LAWRENCE CHURCH

	1	IDENTIFICATION:	1950	G+1
		Site Name:	ST. LAWRENCE CHURCH	
		Other Names:		

	2	LOCATION:			
		Address:	Petro D'Souza road,		
		Survey No.	Plot No. 7/284	Sheet No.	
		Coordinates	N-24°52.752	E-67°02.958	
		District/City/ Town/ Village: Garden South Karachi			
	3	OWNERSHIP:	Private	<input checked="" type="checkbox"/>	Government
		Name of Owner (s)			
4.	OCCUPANCY: Religious				
5.	REASONS FOR PROTECTION:		Architectural Value: Brackets, Craved timber doors, Cornices, Decorative parapet, Iron grill, Balconies		
6.	MEASUREMENT:		Height-	Length-	Width-
7.	CONSTRUCTION MATERIAL:		Stone Masonry, Charoli		
8.	STATUS / PRESENT CONDITION		Dilapidated	Stable	Good Condition <input checked="" type="checkbox"/> Needs repair
9.	THEREAT(S):		Addition & Alteration		
10.	LOCATION MAP:		PHOTOGRAPHS: <div style="display: flex; flex-wrap: wrap;">     </div>		
11.	COMMENTS:		<i>The Church Building is well maintained.</i>		
12.	RECOMMENDATIONS		<i>The Church building deserves to be declared as protected heritage due to its religious and architectural value.</i>		
13.	NAME OF INVESTIGATOR:		Abdul Fatah Shaikh		
14.	DATE:		26-03-2018		






FRAMEROZ-E-PUNTHAKEY WATER TROUGH

	1	IDENTIFICATION:	1925	G+2
		Site Name:	FRAMEROZ - E - PUNTHAKEYWATER TROUGH	
		Other Names:		

	2	LOCATION:		
		Address:		Near K.M.C Market, Clayton road, Britto Road
		Survey No.	Plot No. 7/311	Sheet No.
		Coordinates		N-24°52.683 E-67°02058
		District/City/ Town/ Village: Garden South Karachi		
	3	OWNERSHIP:		Private <input checked="" type="checkbox"/> Government
		Name of Owner (s)		UNKNOWN
4.	OCCUPANCY:			
5.	REASONS FOR PROTECTION:		Architectural Value:	
6.	MEASUREMENT:		Height-	Length- Width-
7.	CONSTRUCTION MATERIAL:		Stone Masonry, Charoli	
8	STATUS / PRESENT CONDITION		Dilapidated	Stable Good Condition Needs repair <input checked="" type="checkbox"/>
9.	THEREAT(S):		Encroachment, Addition & Alteration	
10.	LOCATION MAP:		PHOTOGRAPHS:	
			 	
11.	COMMENTS:		<i>The Water Trough seems to be in stable condition.</i>	
12.	RECOMMENDATIONS		<i>The Water troughdeserves to be declared as protected heritage due to its social, historical and architectural value.</i>	
13.	NAME OF INVESTIGATOR:		Abdul Fatah Shaikh	
14.	DATE:		26-03-2018	





K.M.C SOLDIER BAZAR MARKET

	1	IDENTIFICATION:	1954 GS
		Site Name:	K.M.C SOLDIER BAZAR MARKET
		Other Names:	

	2	LOCATION:			
		Address:		Clayton road, D 'Cruz Road	
		Survey No.	Plot No.	Sheet No.	
		Coordinates	N-24°52.680	E-67°02.056	
		District/City/ Town/ Village: Garden South Karachi			
	3	OWNERSHIP:		Private	Governmentv
	Name of Owner (s)		KARACHI METROPOLITAN CORPORATION		
4.	OCCUPANCY: Commercial				
5.	REASONS FOR PROTECTION:		Architectural Value: Pilasters, Grills, Roundels, Brackets		
6.	MEASUREMENT:		Height-	Length-	Width-
7.	CONSTRUCTION MATERIAL:		Stone Masonry, Charoli		
8	STATUS / PRESENT CONDITION		Dilapidated	Stable	Good Condition v Needs repair
9.	THEREAT(S):		Encroachment		
10.	LOCATION MAP:		PHOTOGRAPHS:		
			   		
11.	COMMENTS:		<i>The Market is partially maintained and its structure seems to be in stable condition.</i>		
12.	RECOMMENDATIONS		<i>The Market deserves to be declared as protected heritage due to its social, historical and architectural value.</i>		
13.	NAME OF INVESTIGATOR:		Abdul Fatah Shaikh		
14.	DATE:		26-03-2018		

MUSTAFA MANZIL

	1	IDENTIFICATION:	G+1
		Site Name:	MUSTAFA MANZIL
		Other Names:	

	2	LOCATION:			
		Address:		Next to Husaini Manzil, Opposite Islamic club, Chesbur street	
		Survey No.	Plot No. 8/64	Sheet No.	
		Coordinates	N-24°52.730	E-67°02.514	
		District/City/ Town/ Village: Garden South Karachi			
	3	OWNERSHIP:		Private <input checked="" type="checkbox"/>	Government
		Name of Owner (s)		UNKNOWN	
4.	OCCUPANCY: Residential				
5.	REASONS FOR PROTECTION:		Architectural Value: Craved Timber doors, Grills, Roundels, Brackets		
6.	MEASUREMENT:		Height-	Length-	Width-
7.	CONSTRUCTION MATERIAL:		Stone Masonry, Charoli		
8.	STATUS / PRESENT CONDITION		Dilapidated	Stable	Good Condition <input checked="" type="checkbox"/> Needs repair
9.	THEREAT(S):		Weather effects		
10.	LOCATION MAP:		PHOTOGRAPHS:		
			   		
11.	COMMENTS:		<i>The Building is Well Maintained.</i>		
12.	RECOMMENDATIONS		<i>The building deserves to be declared as protected heritage due to its architectural value.</i>		
13.	NAME OF INVESTIGATOR:		Abdul Fatah Shaikh		
14.	DATE:		29-03-2018		



HUSENI MANZIL

	1	IDENTIFICATION:	G+1
		Site Name:	HUSENI MANZIL

		Other Names:			
	2	LOCATION:			
		Address:	Next to Mustafa Manzil, Opposite Islamic club, Chestnut street, Near backside OF ZOO		
		Survey No.	Plot No. 8/65	Sheet No.	
		Coordinates	N-24°52.733	E-67°02.515	
		District/City/ Town/ Village: Garden South Karachi			
	3	OWNERSHIP:	Private <input checked="" type="checkbox"/>	Government	
	Name of Owner (s)	ZAHID MAQSOOD ALAVI			
4.	OCCUPANCY:	Residential			
5.	REASONS FOR PROTECTION:	Architectural Value: Arches Windows, Craved Timber columns			
6.	MEASUREMENT:	Height-	Length-	Width-	
7.	CONSTRUCTION MATERIAL:	Stone Masonry, Charoli			
8	STATUS / PRESENT CONDITION	Dilapidated	Stable	Good Condition <input checked="" type="checkbox"/>	Needs repair
9.	THEREAT(S):	-			
10.	LOCATION MAP:	PHOTOGRAPHS:   			
11.	COMMENTS:	<i>The Building is Well Maintained.</i>			
12.	RECOMMENDATIONS	<i>The building deserves to be declared as protected heritage due to its architectural value.</i>			
13.	NAME OF INVESTIGATOR:	Abdul Fatah Shaikh			
14.	DATE:	29-03-2018			



1/41

	1	IDENTIFICATION:	
		Site Name:	1/41
		Other Names:	
	2	LOCATION:	

	Address:	Ghulam Husain Kassim road, (Yellow street), Hoshing Road		
	Survey No.	Plot No. 1/41	Sheet No.	
	Coordinates	N-24°52.569	E-67°02.018	
	District/City/ Town/ Village: Garden South Karachi			
3	OWNERSHIP:	Private <input checked="" type="checkbox"/>	Government	
	Name of Owner (s)	THE OWNER OF CITY SCHOOL		
4.	OCCUPANCY:	Vacant		
5.	REASONS FOR PROTECTION:	Architectural Value:		
6.	MEASUREMENT:	Height- 45'	Length- 70'	Width- 50'
7.	CONSTRUCTION MATERIAL:	Stone masonry, Charoli		
8	STATUS / PRESENT CONDITION	Dilapidated <input checked="" type="checkbox"/>	Stable	Good Condition
9.	THEREAT(S):	Encroachment		
10.	LOCATION MAP:	PHOTOGRAPHS: 		
11.	COMMENTS:	<i>The structure of this beautiful Building seems to be in stable condition but required extensive conservation work.</i>		
12.	RECOMMENDATIONS	<i>The building deserves to be declared as protected heritage due to its architectural value.</i>		
13.	NAME OF INVESTIGATOR:	Abdul Fatah Shaikh		
14.	DATE:	29-03-2018		



MEHARABAD BUILDING

	1	IDENTIFICATION:	G+1
		Site Name:	MEHARABAD BUILDING
		Other Names:	Hari Das St: Building
	2	LOCATION:	

	Address:		NishtarLawrance road, Udhamdastara	
	Survey No.		Plot No.	Sheet No.
	Coordinates		N-24°52.411	E-67°02.132
	District/City/ Town/ Village: Garden South Karachi			
	3 OWNERSHIP:		Private <input checked="" type="checkbox"/>	Government
Name of Owner (s)		MULTIPLE OWNERS		
4.	OCCUPANCY: Commercial			
5.	REASONS FOR PROTECTION:		Architectural Value:	
6.	MEASUREMENT:		Height- 45 Length- 150 Width- 80	
7.	CONSTRUCTION MATERIAL:		Stone Masonry, Charoli	
8.	STATUS / PRESENT CONDITION		Dilapidated Stable Good Condition Needs repair <input checked="" type="checkbox"/>	
9.	THEREAT(S):		Addition & Alteration	
10.	LOCATION MAP:		PHOTOGRAPHS: 	
11.	COMMENTS:		<i>The Building is in stable condition but needs repair and maintenance.</i>	
12.	RECOMMENDATIONS		<i>The building deserves to be declared as protected heritage due to its architectural value.</i>	
13.	NAME OF INVESTIGATOR:		Abdul Fatah Shaikh	
14.	DATE:		29-03-2018	






1/170

	1 IDENTIFICATION:	
	Site Name:	1/170
	Other Names:	

	2	LOCATION:			
		Address:		Ram street, Ghulam Husain Kasim road	
		Survey No.	Plot No. 1/170	Sheet No.	
		Coordinates	N-24°52.875	E-67°02.312	
		District/City/ Town/ Village: Garden South Karachi			
	3	OWNERSHIP:		Private <input checked="" type="checkbox"/>	Government
		Name of Owner (s)		HAKEEM JEE (NEPHEWS OF GHULAM HUSAIUN KASIM)	
4.	OCCUPANCY: Residential				
5.	REASONS FOR PROTECTION:		Architectural Value:		
6.	MEASUREMENT:		Height- 45	Length- 100	Width- 80
7.	CONSTRUCTION MATERIAL:				
8.	STATUS / PRESENT CONDITION		Dilapidated	Stable	Good Condition <input checked="" type="checkbox"/>
9.	THEREAT(S):		Addition& Alteration		
10.	LOCATION MAP:		PHOTOGRAPHS:		
					
11.	COMMENTS:		<i>The Building is partially maintained.</i>		
12.	RECOMMENDATIONS		<i>The buildingdeserves to be declared as protected heritage due to its architectural value.</i>		
13.	NAME OF INVESTIGATOR:		Abdul Fatah Shaikh		
14.	DATE:		13-03-2018		

NADEEM MANSIAN

	1	IDENTIFICATION:	
		Site Name:	NADEEM MANSIAN

		Other Names:			
	2	LOCATION:			
		Address:	MoinNiaziQawal street, Nishtar Road, Shoe Market		
		Survey No.	Plot No.	Sheet No.	
		Coordinates	N-24°52.302	E-67°02.004	
		District/City/ Town/ Village: Garden South Karachi			
	3	OWNERSHIP:	Private	<input checked="" type="checkbox"/>	Government
		Name of Owner (s)	NADEEM & ZEESHAN		
4.	OCCUPANCY:	Commercial & Residential			
5.	REASONS FOR PROTECTION:	Architctural Value: Balconies			
6.	MEASUREMENT:	Height- 50'	Length-	Width- 35'	
7.	CONSTRUCTION MATERIAL:	Stone Masonry, Charoli			
8	STATUS / PRESENT CONDITION	Dilapidated	Stable	<input checked="" type="checkbox"/>	Good Condition
9.	THEREAT(S):	Encroachment , Addition & alteration			
10.	LOCATION MAP:	PHOTOGRAPHS: <div>     </div>			
11.	COMMENTS:	<i>The Building is partially maintained.</i>			
12.	RECOMMENDATIONS	<i>The buildingdeserves to be declared as protected heritage due to its architectural value.</i>			
13.	NAME OF INVESTIGATOR:	Abdul Fatah Shaikh			
14.	DATE:	13-03-2018			

HAJI ANEES BUILDING

	1	IDENTIFICATION:	G+3+1
		Site Name:	HAJI ANEES BUILDING
		Other Names:	

	2	LOCATION:			
		Address:		MoinNiaziQawal street, Nishtar Road, Shoe Market	
		Survey No.	Plot No.	Sheet No.	
		Coordinates	N-24°52.304	E-67°02.020	
		District/City/ Town/ Village: Garden South Karachi			
	3	OWNERSHIP:		Private <input checked="" type="checkbox"/>	Government
	Name of Owner (s)		UNKNOWN		
4.	OCCUPANCY: Commercial & Residential				
5.	REASONS FOR PROTECTION:		Architectural Value: Balconies		
6.	MEASUREMENT:		Height- 50'	Length-	Width- 35'
7.	CONSTRUCTION MATERIAL:		Stone Masonry, Charoli		
8.	STATUS / PRESENT CONDITION		Dilapidated	Stable <input checked="" type="checkbox"/>	Good Condition
9.	THEREAT(S):		Encroachment , Addition & alteration		
10.	LOCATION MAP:		PHOTOGRAPHS:		
					
11.	COMMENTS:		<i>The Building is partially maintained.</i>		
12.	RECOMMENDATIONS		<i>The building deserves to be declared as protected heritage due to its architectural value.</i>		
13.	NAME OF INVESTIGATOR:		Abdul Fatah Shaikh		
14.	DATE:		13-03-2018		