



5

17

GOVERNMENT OF SINDH
CULTURE, TOURISM &
ANTIQUITIES DEPARTMENT

NOTIFICATION

No. OSD/CHC/CNTQ-01-49/2017: In exercise of the powers conferred by Sub-Section (1) of Section-6 of the Sindh Cultural Heritage (Preservation) Act, 1994, and on the recommendations of Advisory Committee on Sindh Cultural Heritage, the Culture, Tourism & Antiquities Department, Government of Sindh is pleased to declare the premises/buildings described below to be Protected Heritage within the meaning of the said Act.

(CANTONMENT QUARTER KARACHI)

S.NO.	NAME OF BUILDING	PLOT #	ADDRESS	REASON FOR ENLISTMENT AS HERITAGE
1.	HOLY FAMILY HOSPITAL	CAN - 36/2	Agha Khan III (Garden) Road	Architectural Value
2.	Unknown	CAN -36/4,	Kiani Shaheed Road;	Architectural Value
3.	S.M Siraj-ul-Haq Building	CAN -20	Garden Road, Agha Khan III (Garden) Road	Architectural Value
4.	Unknown	CAN - 29/2,	Kiani Shaheed Road;	Architectural Value
5.	Old Building	CAN -58,	Kiani Shaheed Road;	Architectural Value
6.	Unknown	CAN -60/1,	Kiani Shaheed Road;	Architectural Value
7.	Unknown	CAN- -62	Near C.B Nullah;	Architectural Value
8.	Water Factory	CAN -63, 64	Kiani Shaheed Road;	Architectural Value
9.	Pakistan Coast Guards Headquarters	CAN - 67/2	Kiani Shaheed Road;	Architectural Value
10.	IBA Building	CAN -68,	Kiani Shaheed Road, Agha Khan III (Garden) Road;	Architectural Value
11.	P.M.A House	CAN -69,	Agha Khna III (Garden) Road	Architectural Value
12.	Godrej Kandawalla Building,	CAN -70	M.A. Jinnah (Bunder) Road	Architectural Value
13.	Nishat Cinema	CAN -70/1,	M.A Jinnah (Bunder) Road	Architectural Value

[Handwritten signature]

18

14.	Duarte Villa	CAN -77,	Frere Street, Agha Khan III (Garden) Road;	Architectural Value
15.	Unknown	CAN -86,	M.A. Jinnah Road	Architectural Value
16.	Prince Cinema	CAN -90,	M.A Jinnah (Bunder) Road;	Architectural Value
17.	7-Day Hospital	CAN -91, 101	M.A.Jinnah (Bunder) Road, Rizvi Shaheed Road;	Architectural Value
18.	Unknown	CAN - 102,	M.A Jinnah (Bunder) Road	Architectural Value
19.	C.B Quarters	CAN - 117/1	Preedy Street;	Architectural Value
20.	Residence (CAPRI CINEMA)	CAN -131	M.A Jinnah (Bunder) Road	Architectural Value
21.	CAPRI CINEMA	CAN - 131/1,	M.A Jinnah (Bunder) Road	Architectural Value
22.	Army Public School & College	CAN -158	Mubarak Shaheed Road	Architectural Value
23.	Army Public Junior SCHOOL	CAN - 159,	Mubarak Shaheed Road	Architectural Value
24.	Police Station	CAN - 170,	Shahrah-e-Iraq (Clark Road)	Architectural Value
25.	Old Building	CAN - 175,	Opp Regent Plaza Sharah-e-Faisal (Drigh) Road;	Architectural Value
26.	Napier Barracks	CAN - 175/ 5,	Rafique Shaheed Road, Stadium Road;	Architectural Value
27.	Naval Academy Residence	CAN - 176/6	Mubarak Shaheed Road	Architectural Value
28.	Regent Plaza	CAN - 195/2, 195/3, 195/3/A, 195/3/B	Sharah-e-Faisal Road, Rafique Shaheed Road	Architectural Value
29.	FTC Building	CAN - 183/2,	Sharah-e-Faisal (Drigh) Road	Architectural Value
30.	Faran Mosque	CAN - 183/5,	Sharah-e-Faisal (Drigh) Road	Architectural Value
31.	Ayesha Bawani School	CAN - 185/2,	Sharah-e-Faisal (Drigh) Road	Architectural Value
32.	Jinnah Hospital	CAN - 193,	Rafique Shaheed Road, Stadium Road;	Architectural Value
33.	Sindh Medical College (Old Building)	CAN - 197,	Rafique Shaheed Road, Stadium Road;	Architectural Value
34.	Askari Apartments	CAN -198	Stadium Road Karachi	Architectural Value

19

35.	Federal Government Minwala School	CAN - 197/3,	School Road	Architectural Value
36.	Federal Government School For Boys	CAN - 197/ 7,	School Road	Architectural Value
37.	Hockey Club	CAN - 198,	Stadium Road	Architectural Value
38.	Haider Residence	CAN - 201/A,	Dr. Daudpota Road (Frere Street)	Architectural Value
39.	Residence	CAN - 201/B,	Dr.Daudpota Road (Frere Street)	Architectural Value
40.	Unknown	CAN - 211,	Dr. Daudpota Road (Frere Street)	Architectural Value
41.	Baloch Officers Mess	CAN - 244,	Fatima Jinnah (Bonus) Road	Architectural Value
42.	Katrak Villa	CAN - 245,	Fatima Jinnah (Bonus) Road	Architectural Value
43.	Old Bunglow	CAN - 260,	Moulana Din Muhammad Wafai (Strachan Road)	Architectural Value
44.	Old Building	CAN - 260,	Moulana Din Muhammad Wafai (Strachan Road)	Architectural Value
45.	SIDCO Apartments	CAN - 264,	Moulana Din Mohammad Wafai Road Karachi	Architectural Value
46.	Chaplain House	CL-5 17,	Trinity Church, Abdullah Haroon Road, Karachi	Architectural Value
47.	Trinity Church	CL-5 17	Abdullah Haroon Road, Karachi	Architectural Value
48.	Services Club (Union Jack Club)	CL-5 17	Abdullah Haroon Road,Karachi	Architectural Value
49.	Trinity School/College (Private)	CAN - 5/17,	Zaibun-Nisa Street Karachi	Architectural Value
50.	Dioceses Office	CAN - 5/17,	Fatima Jinnah (Bonus) Road	Architectural Value
51.	Pakistan Bible Society	CAN -5/ 17	Fatima Jinnah (Bonus) Road	Architectural Value
52.	Widow Houses	CAN - 5/17,	Fatima Jinnah (Bonus) Road	Architectural Value
53.	Abdul Haq Manzil	CAN -18 40	Near C.B. Nullah Karachi	Architectural Value
54.	Fawara Chowk (Musical Fountain)	--	Moulana Din Muhammad Wafai (Strachan Road)	Architectural Value
55.	Open Space (Lucky Star)	--	Iqbal Shaheed Road, Rafique Shaheed Road	Architectural Value
56.	Quaid-e-Azam House Museum, formerly Flag Staff House	CAN - 241,	Fatima Jinnah (Bonus) Road / Shahrah-e-Faisal, Karachi	Architectural Value
57.	Cantonment Railway Station formerly frere Street station	--	Dr.Daudpota Road (Frere Street), Karachi	Architectural Value

58.	Annexe- Old Cantonment Board Office	CAN-259,	Serwar Shaheed (Ingle) Road, Karachi.	Architectural Value
59.	Barrack, near, Old Cantonment Board Office	CAN-259,	Serwar Shaheed (Ingle) Road, Karachi.	Architectural Value
60.	Julian Dinshaw House	CAN-234	Staff line, Fatima Jinnah (Bonus) Road, Karachi	Architectural Value
61.	Fakir Ayazuddin House	CAN-237	Staff line, Fatima Jinnah (Bonus) Road, Karachi	Architectural Value
62.	Information & Selection Center	CAN-230\ CAN-231-A	Raja Ghazanfar Ali Road, Soomor Set Road, Karachi	Architectural Value
63.	Station House	CAN-231,232, 232/1 CAN-230-A/B	Raja Ghazanfar Ali Road, Soomor Set Road, Karachi	Architectural Value
64.	Residence	CAN-202,	Dr.Daudpota Road (Frere Street), Karachi	Architectural Value
65.	Residence	CAN-203,	E.I Lines, Dr. Daudpota Road. (Frere Street) , Karachi.	Architectural Value
66.	Residence	CAN-213,	E.I Lines, Dr. Daudpota Road. (Frere Street) , Karachi.	Architectural Value
67.	Cowajee's Abondon House	CAN-215,	E.I Lines, Dr. Daudpota Road. (Frere Street) , Karachi.	Architectural Value
68.	Offices	CAN-220	E.I Lines, Dr. Daudpota Road. (Frere Street) , Karachi.	Architectural Value
69.	Offices	CAN-223	E.I Lines, Dr. Daudpota Road. (Frere Street) , Karachi.	Architectural Value
70.	Officer's Suites	CAN-221-A, 222-A	E.I Lines, Raja Ghanzanfar Ali Road, (Somor Set Street), Karachi.	Architectural Value
71.	School of Mentally Handicapped	CAN-247	Staff Lines, Fatima Jinnah (Bonus) Road, Karachi	Architectural Value
72.	Karachi Press Club	CAN-267	R.A Lines, Sarwar Shaheed (Ingle) Road, Karachi	Architectural Value
73.	Mangrol House	CAN-262	R.A Lines, Moulana Din Muhammad Wafai (Strachan Road) Karachi	Architectural Value
74.	Military Accounts Office	CAN-252	R.A Lines, Sarwar Shaheed (Ingle) Road, Karachi	Architectural Value

(21)

75.	Annex, Military Accounts Office	CAN-252	R.A Lines, Sarwar Shaheed (Ingle) Road, Karachi	Architectural Value
76.	Parsi Maternity home	CAN-76	Aga Khan III (Garden Road) / Shaheed Sanghir Road, Karachi	Architectural Value
77.	Methodist Church	CAN-74,74/1	Dr.Daudpota Road (Frere Street), Aga Khan III (Garden Road), Karachi	Architectural Value
78.	Goa-Portuguese Hall	CAN-93	Dr. Daudpota Road (Frere Street)/ Depot Road ,Karachi	Architectural Value
79.	Karachi Grammer School	CAN-94	Dr.Daudpota Road (Frere Street)/ Depot Road ,Karachi	Architectural Value
80.	Residence	CAN-113,	Off Syedna Buhanuddin Road, Mansfield Road, karachi	Architectural Value
81.	Residence	CAN-114,	Off Syedna Buhanuddin Road, Mansfield Road, karachi	Architectural Value
82.	School	CAN-128,	Depot line, Depot Road, Karachi	Architectural Value
83.	Harmuz Club Parsi Gymkhana	CAN-122,	Off Syedna Buhanuddin Road, Mansfield Road, karachi	Architectural Value
84.	Residence	CAN-117,	Depot lines, Syedna Buhanuddin Road, Mansfield Road, karachi	Architectural Value
85.	Residence	CAN-122/1	Depot lines, Syedna Buhanuddin Road, Mansfield Road, karachi	Architectural Value
86.	Residence	CAN-122/2	Depot lines, Syedna Buhanuddin Road, Mansfield Road, karachi	Architectural Value
87.	Residence	CAN-117/2	Depot lines, Syedna Buhanuddin Road, Mansfield Road, karachi	Architectural Value
88.	Row House (Supari Wala Building)	CAN-169,	Shahrah-e-Iraq (Clark Road), Karachi	Architectural Value
89.	St. Patrick's & Cathedral Monument	CAN-161,	Shahrah-e-Iraq (Clark Road), Karachi	Architectural Value
90.	St. Joseph's Convent School	CAN-161,	Shahrah-e-Iraq (Clark Road), Karachi	Architectural Value
91.	Katrak Swimming Bath	CAN-156,	Mubarak Shaheed Road / Karachi Parsi Institute Sanester Road, Karachi	Architectural Value
92.	Jahangir Kothari Hall Cricket Pavilion	CAN-156,	Mubarak Shaheed Road / Karachi Parsi Institute Sanester Road, Karachi	Architectural Value
93.	Christian Cemetery	CAN-184,	Shahrah-e-Faisal, (Drigh) Road, Karachi	Architectural Value

94.	Army Station Commander's Office	CAN-175- A/ CAN-175- B	Shahrah-e-Faisal, (Drigh) Road, Karachi	Architectural Valu
95.	Residence Army Log Area	--	Shahrah-e-Faisal, (Drigh) Road, Karachi	Architectural Value

In accordance with Section 6(2) of the Sindh Cultural Heritage (Preservation) Act, 1994, any objection to the issuance of the notification should be addressed to the Government i.e. Culture, Tourism & Antiquities Department, Government of Sindh, within one month from the date of its publication.

Any intentional act to destroy, alter, deface and imperil the Protected Heritage or to build on or near the sites will be unlawful, and punishable under section 18 of the Sindh Cultural Heritage (Preservation) Act, 1994.

-GHULAM AKBAR LAGHARI-

Secretary to Govt. of Sindh

Karachi dated the 26th April, 2018

No.OSD/CHC/CANTQ-01-49/2017

A copy is forwarded for information and necessary action to:-

1. The Chief Secretary, Sindh / Chairman Advisory Committee on Sindh Cultural Heritage.
2. The Chairman, Planning & Development Board, Govt. of Sindh.
3. The Chairman, Technical Committee on Sindh Cultural Heritage.
4. The Administrative Secretaries (All), Government of Sindh.
5. The Senior Member, Board of Revenue, Government of Sindh, with request not to partition above heritage properties, without prior approval of Advisory Committee.
6. The Commissioner, Karachi.
7. The Director General, Sindh Building Control Authority.
8. The Director General (Antiquities & Archaeology), CT&AD, Government of Sindh.
9. The Director (Heritage), CT&AD, Government of Sindh
10. All Members of Advisory / Technical Committee on Sindh Cultural Heritage.
11. The Administrator (SZ), Evacuee Trust Properties, Karachi.
12. The Chief Executive Officer, Cantonment Board, Karachi.
13. The Deputy Commissioner-South, Karachi.
14. The Superintendent, Sindh Government Printing Press, Government of Sindh, He is requested to supply 50 copies of the Sindh Government Gazette to this department for official use.
15. PS to Minister of Culture, Tourism & Antiquities Department Government of Sindh, Karachi.
16. The Owner / Occupant.
17. Notification File.

**SECTION OFFICER
(HERITAGE)**

For Secretary to Govt. of Sindh



(23)

**GOVERNMENT OF SINDH
CULTURE, TOURISM &
ANTIQUITIES DEPARTMENT**

NOTIFICATION

No. OSD/CHC/CNTQ-01-49/2017: (Addendum-01) In exercise of the powers conferred by Sub-Section (1) of Section-6 of the Sindh Cultural Heritage (Preservation) Act, 1994, and on the recommendations of Advisory Committee on Sindh Cultural Heritage, the Culture, Tourism & Antiquities Department, Government of Sindh is pleased to declare the premises/buildings described below to be Protected Heritage within the meaning of the said Act.

(CANTONMENT QUARTER KARACHI)

S.NO.	NAME OF BUILDING	PLOT #	ADDRESS	REASON FOR ENLISTMENT AS HERITAGE
96.	Unknown	CAN-18/40,	Near C.B. Nullah	Architectural Value
97.	Honeymoon lodge	--	DHA, Korangi Road, Karachi	Historical Value
98.	Offices	CAN-223	E.I Lines, Dr. Daudpota Road. (Frere Street) , Karachi.	Architectural Value
99.	Mangrol House	CAN-262	R.A Lines, Moulana Din Muhammad Wafai (Strachan Road) Karachi	Architectural Value

In accordance with Section 6(2) of the Sindh Cultural Heritage (Preservation) Act, 1994, any objection to the issuance of the notification should be addressed to the Government i.e. Culture, Tourism & Antiquities Department, Government of Sindh, within one month from the date of its publication.

Any intentional act to destroy, alter, deface and imperil the Protected Heritage or to build on or near the sites will be unlawful, and punishable under section 18 of the Sindh Cultural Heritage (Preservation) Act, 1994.

-GHULAM AKBAR LAGHARI-

Secretary to Govt. of Sindh

Karachi dated the 14th May, 2018

No.OSD/CHC/CANTQ-01-49/2017

A copy is forwarded for information and necessary action to:-

1. The Chief Secretary, Sindh / Chairman Advisory Committee on Sindh Cultural Heritage.
2. The Chairman, Planning & Development Board, Govt. of Sindh.
3. The Chairman, Technical Committee on Sindh Cultural Heritage.
4. The Administrative Secretaries (All), Government of Sindh.
5. The Senior Member, Board of Revenue, Government of Sindh, with request not to partition above heritage properties, without prior approval of Advisory Committee.
6. The Commissioner, Karachi.
7. The Director General, Sindh Building Control Authority.
8. The Director General (Antiquities & Archaeology), CT&AD, Government of Sindh.
9. The Director (Heritage), CT&AD, Government of Sindh
10. All Members of Advisory / Technical Committee on Sindh Cultural Heritage.
11. The Administrator (SZ), Evacuee Trust Properties, Karachi.
12. The Chief Executive Officer, Cantonment Board, Karachi.
13. The Deputy Commissioner-South, Karachi.
14. The Superintendent, Sindh Government Printing Press, Government of Sindh, He is requested to supply 50 copies of the Sindh Government Gazette to this department for official use.
15. PS to Minister of Culture, Tourism & Antiquities Department Government of Sindh, Karachi.
16. PS to Secretary, CT&AD, Govt. of Sindh, Karachi.
17. The Owner / Occupant.
18. Notification File.

M. N. S. Tia
SECTION OFFICER
(HERITAGE)

For Secretary to Govt. of Sindh

**KARACHI HERITAGE BUILDINGS
RE-SURVEY PROJECT**




CANTONMENT QUARTER

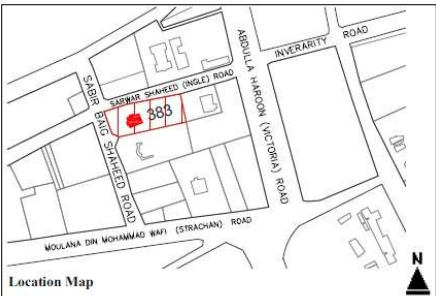

**CULTURE, TOURISM AND ANTIQUITIES
DEPARTMENT**

GOVERNMENT OF SINDH

KARACHI PRESS CLUB (NED # 383)



	1. IDENTIFICATION:			
	Site Name:		Karachi Press Club (Ned # 383)	
	Other Names:			
	2. LOCATION:			
	Address:		CAN-267, R.A. Lines Sarwar Shaheed (Ingle) Road Karachi	
	Survey No.		Plot No.	Sheet No.--
	Coordinates		24°51'18.59"N	67° 1'34.52"E
			District/City/ Town/ Village: Karachi	
	3. OWNERSHIP:		Private	Government <input checked="" type="checkbox"/>
Name of Owner (s)		PROVINCIAL GOVERNMENT		


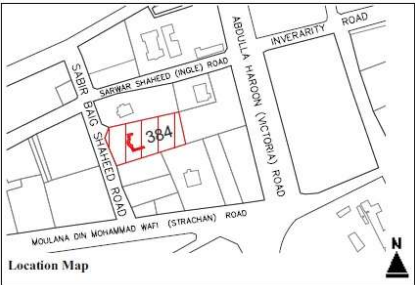
4.	OCCUPANCY:	Ground + 1 (G.F & 1 st Institutional Floor & Offices)			
5.	REASONS FOR PROTECTION:	Architectural value			
6.	MEASUREMENT:	3250.00 Sft Area Approximately			
7.	CONSTRUCTION MATERIAL:	Sand Stone			
8.	STATUS / PRESENT CONDITION	Dilapidated	Stable v	Good Condition	Needs repair
9.	THEREAT(S):	Weather effects & Modifications			
10.	MAP:	PHOTOGRAPH(s):			
					
11.	COMMENTS:	The Building is in good state of maintenance, its structure is stable.			
12.	RECOMANDATIONS	The building deserves to be declared as protected heritage due to its historical and architectural value.			
13.	NAME OF INVESTIGATOR:	Muhammad Shah Bukhari			
14.	DATE:	20-02-2018			

SPENCER BUNGALOW (NED # 384)



1. IDENTIFICATION:		
Site Name:	Spencer Bungalow (Ned # 384)	
Other Names:		

	2.	LOCATION:			
		Address:	CAN-269, R.A. Lines, Off Strachan Road Karachi		
		Survey No.	Plot No.	Sheet No.--	
		Coordinates	24°51'17.03"N	67° 1'35.60"E	
		District/City/ Town/ Village: Karachi			
	3.	OWNERSHIP:	Private ✓	Government	
		Name of Owner (s)	TRUST		

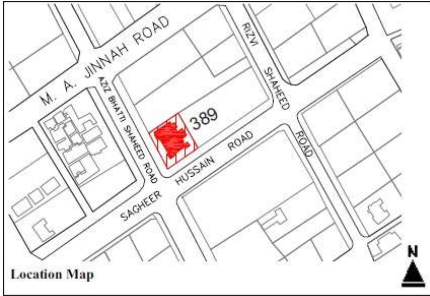

4. OCCUPANCY:	Ground (G.F Residential Floor)			
5. REASONS FOR PROTECTION:	Architectural value			
6. MEASUREMENT:	4800.00 Sft Area Approximately			
7. CONSTRUCTION MATERIAL:	Sand Stone & Load Bearing Structure			
8. STATUS / PRESENT CONDITION	Dilapidated	Stable	Good Condition	Needs repair ✓
9. THEE. REAT(S):	Weather effects			
10. MAP:	PHOTOGRAPH(s): 			
				
11. COMMENTS:	<i>The Building is in good state of maintenance, its structure is stable.</i>			
12. RECOMANDATIONS	<i>The building deserves to be declared as protected heritage due to its architectural value.</i>			
13. NAME OF INVESTIGATOR:	Muhammad Shah Bukhari			
14. DATE:	20-02-2018			

GOA-PORTUGUESE HALL (NED # 389)





1. IDENTIFICATION:		
Site Name:	Goa-Portuguese Hall (Ned # 389)	
Other Names:		
2. LOCATION:		
Address:	CAN-93, Dr. Daudpota Road (Frere Street), Depot Road Karachi	

		Survey No.	Plot No.	Sheet No.--	
		Coordinates	24°51'54.22"N	67° 1'39.19"E	
		District/City/ Town/ Village: Karachi			
	3.	OWNERSHIP:	Private <input checked="" type="checkbox"/>	Government	
		Name of Owner (s)	PRIVATE (SINGLE)		


4.	OCCUPANCY:	Ground + 1 (G.F & 1 st Institutional Floor)			
5.	REASONS FOR PROTECTION:	Architectural value			
6.	MEASUREMENT:	12200.00 Sft Area Approximately			
7.	CONSTRUCTION MATERIAL:	Sand Stone			
8.	STATUS / PRESENT CONDITION	Dilapidated	Stable	Good Condition	Needs repair <input checked="" type="checkbox"/>
9.	THEREAT(S):	Weather effects & Modifications			
10.	MAP:				
					
11.	COMMENTS:	<i>The Building is in good state of maintenance, its structure is stable.</i>			
12.	RECOMANDATIONS	<i>The building deserves to be declared as protected heritage due to its religious, historical and architectural value.</i>			
13.	NAME OF INVESTIGATOR:	Muhammad Shah Bukhari			
14.	DATE:	20-02-2018			

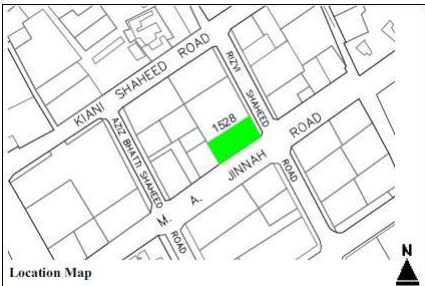

KARACHI GRAMMAR SCHOOL (NED # 390)

	1. IDENTIFICATION:			
	Site Name:	Karachi Grammar School (Ned # 390)		
	Other Names:			
	2. LOCATION:			
	Address:	CAN-94, Dr. Daudpota Road (Frere Street), Depot Road Karachi		
	Survey No.	Plot No.	Sheet No.--	
	Coordinates	24°51'44.08"N	67° 1'43.23"E	
	District/City/ Town/ Village: Karachi			
	3. OWNERSHIP:	Private <input checked="" type="checkbox"/>		Government
Name of Owner (s)	PRIVATE (SINGLE)			


4. OCCUPANCY:	Ground + 1 (G.F & 1 st Amenity Floor)			
5. REASONS FOR PROTECTION:	Architectural value			
6. MEASUREMENT:	--			
7. CONSTRUCTION MATERIAL:	Sand Stone & R.C.C Structure			
8. STATUS/ PRESENT CONDITION	Dilapidated	Stable	Good Condition	Needs repair <input checked="" type="checkbox"/>
9. THEREAT(S):	Weather effects & Modifications			
10. MAP:	PHOTOGRAPH(s): 			
11. COMMENTS:	<i>The Building is in good state of maintenance, its structure is stable.</i>			
12. RECOMANDATIONS	<i>The building deserves to be declared as protected heritage due to its social, historical and architectural value.</i>			
13. NAME OF INVESTIGATOR:	Muhammad Shah Bukhari			
14. DATE:	20-02-2018			

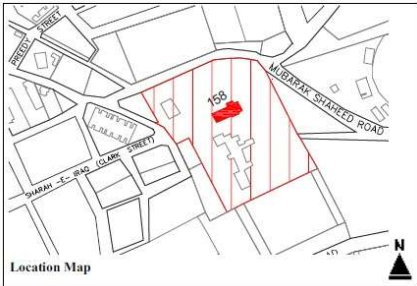

(NED # 1528)

	1.	IDENTIFICATION:				
		Site Name:		(Ned # 1528)		
		Other Names:				
	2.	LOCATION:				
		Address:		CAN -102, M.A. Jinnah Road Karachi		
		Survey No.	Plot No.	Sheet No.--		
		Coordinates		24°51'57.43"N	67° 1'32.72"E	
		District/City/ Town/ Village: Karachi				
	3.	OWNERSHIP:		Private <input checked="" type="checkbox"/>		Government
	Name of Owner (s)		PRIVATE (SINGLE)			


4.	OCCUPANCY:	Ground + 1 (G.F & 1 st Residential Floor)			
5.	REASONS FOR PROTECTION:	Architectural value			
6.	MEASUREMENT:	8600.00 Sft Area Approximately			
7.	CONSTRUCTION MATERIAL:	Sand Stone & R.C.C Structure			
8.	STATUS/ PRESENT CONDITION	Dilapidated	Stable	Good Condition	Needs repair <input checked="" type="checkbox"/>
9.	THEREAT(S):	Weather effects & Modifications			
10.	MAP:	<div style="display: flex; align-items: center;">  <div style="margin-left: 20px;"> PHOTOGRAPH(s):  </div> </div>			
11.	COMMENTS:	<i>The Building is in good state of maintenance, its structure is stable.</i>			
12.	RECOMANDATIONS	<i>The building deserves to be declared as protected heritage due to its architectural value.</i>			
13.	NAME OF INVESTIGATOR:	Muhammad Shah Bukhari			
14.	DATE:	20-02-2018			

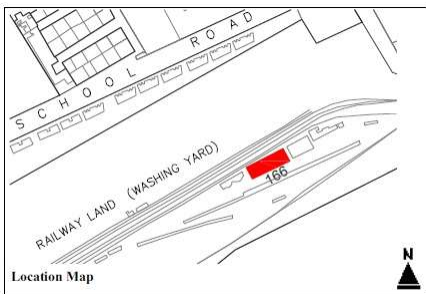

ST. PATRICK'S CATHEDRAL & MONUMENT (NED # 158)

	1. IDENTIFICATION:			
	Site Name:	St. Patrick's Cathedral & Monument (NED # 158)		
	Other Names:			
	2. LOCATION:			
	Address:	CAN-161, Shahrah-e-Iraq Road (Clark Street) Karachi		
	Survey No.	Plot No.	Sheet No.--	
	Coordinates	24°51'41.70"N	67° 2'3.64"E	
	District/City/ Town/ Village: Karachi			
	3. OWNERSHIP:	Private <input checked="" type="checkbox"/>		Government
	Name of Owner (s)	TRUST		


4. OCCUPANCY:	Ground + 1 (G.F & 1 st Amenity)			
5. REASONS FOR PROTECTION:	Architectural value			
6. MEASUREMENT:	--			
7. CONSTRUCTION MATERIAL:	Sand Stone & R.C.C Structure			
8. STATUS/ PRESENT CONDITION	Dilapidated	Stable	Good Condition	Needs repair <input checked="" type="checkbox"/>
9. THEREAT(S):	Weather effects			
10. MAP:				
				
11. COMMENTS:	<i>The Building is in good state of maintenance, its structure is stable.</i>			
12. RECOMANDATIONS	<i>The building deserves to be declared as protected heritage due to its religious, historical and architectural value.</i>			
13. NAME OF INVESTIGATOR:	Muhammad Shah Bukhari			
14. DATE:	19-02-2018			

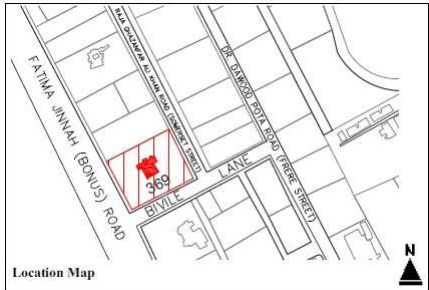

CANTONMENT RAILWAY STATION (FORMERLY FRERE ST. STAT.) (NED # 166)

	1. IDENTIFICATION:			
	Site Name:		Cantonment Railway Station (formerly Frere St. Stat.) (NED # 166)	
	Other Names:			
	2. LOCATION:			
	Address:		Dr. Daudpota Road (Frere Street), School Road Karachi	
	Survey No.		Plot No.	Sheet No.--
	Coordinates		24°50'38.24"N	67° 2'27.23"E
	District/City/ Town/ Village: Karachi			
	3. OWNERSHIP:		Private	Government <input checked="" type="checkbox"/>
	Name of Owner (s)		PAKISTAN RAILWAYS	

4. OCCUPANCY:	Ground + 1 (G.F & 1 st Station and Offices)			
5. REASONS FOR PROTECTION:	Architectural value			
6. MEASUREMENT:	12000.00 Sft Area Approximately			
7. CONSTRUCTION MATERIAL:	Sand Stone			
8. STATUS / PRESENT CONDITION	Dilapidated	Stable	Good Condition <input checked="" type="checkbox"/>	Needs repair
9. THEREAT(S):	Weather effects			
10. MAP:	PHOTOGRAPH(s):			
				
11. COMMENTS:	<i>The Building is in good state of maintenance, its structure is stable. The Building was constructed in 1898.</i>			
12. RECOMANDATIONS	<i>The building deserves to be declared as protected heritage due to its historical and architectural value.</i>			
13. NAME OF INVESTIGATOR:	Muhammad Shah Bukhari			
14. DATE:	19-02-2018			

JULIAN DINSHAW HOUSE (NED # 369)



	1. IDENTIFICATION:			
	Site Name:	Julian Dinshaw House (Ned # 369)		
	Other Names:			
	2. LOCATION:			
	Address:	CAN-234 Staff Line, Fatima Jinnah (Bonus) Road Karachi		
	Survey No.	Plot No.	Sheet No.--	
	Coordinates	24°50'51.31"N	67° 2'3.52"E	
	District/City/ Town/ Village: Karachi			
	3. OWNERSHIP:	Private <input checked="" type="checkbox"/>		Government <input checked="" type="checkbox"/>
	Name of Owner (s)	PROVINCIAL GOVERNMENT		

4. OCCUPANCY:	Ground + 1 (G.F & 1 st Residential Floor)			
5. REASONS FOR PROTECTION:	Architectural value			
6. MEASUREMENT:	--			
7. CONSTRUCTION MATERIAL:	Sand Stone			
8. STATUS/ PRESENT CONDITION	Dilapidated	Stable	Good Condition	Needs repair <input checked="" type="checkbox"/>
9. THEREAT(S):	Weather effects			
10. MAP:	<div style="display: flex; align-items: center;">  <div style="margin-left: 20px;"> PHOTOGRAPH(s):  </div> </div>			
11. COMMENTS:	<i>The Building is in good state of maintenance, its structure is stable.</i>			
12. RECOMANDATIONS	<i>The building deserves to be declared as protected heritage due to its architectural value.</i>			
13. NAME OF INVESTIGATOR:	Muhammad Shah Bukhari			
14. DATE:	19-02-2018			

FAKIR AYAZUDDIN HOUSE (NED # 370)

	1. IDENTIFICATION:			
	Site Name:	Fakir Ayazuddin House (Ned # 370)		

	Other Names:		
	2. LOCATION:		
	Address:	CAN-237, Staff Lines, Fatima Jinnah (Bonus) Road Karachi	
	Survey No.	Plot No.	Sheet No.--
	Coordinates	24°50'55.86"N	67° 2'0.29"E
	District/City/ Town/ Village: Karachi		
	3. OWNERSHIP:	Private ✓	Government
	Name of Owner (s)	PRIVATE (SINGLE)	

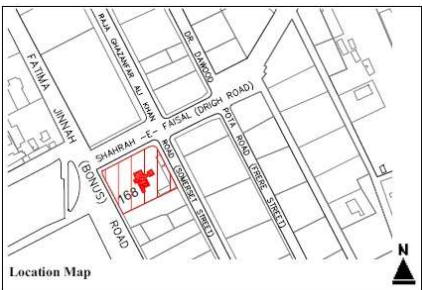

4. OCCUPANCY:	Ground + 1 (G.F & 1 st Residential Floor)			
5. REASONS FOR PROTECTION:	Architectural value			
6. MEASUREMENT:	3750.00 Sft Area Approximately			
7. CONSTRUCTION MATERIAL:	Sand Stone			
8. STATUS/ PRESENT CONDITION	Dilapidated	Stable	Good Condition	Needs repair ✓
9. THEREAT(S):	Weather effects			
10. MAP:				
PHOTOGRAPH(s):				
11. COMMENTS:	<i>The Building is in good state of maintenance, its structure is stable.</i>			
12. RECOMANDATIONS	<i>The building deserves to be declared as protected heritage due to its historical and architectural value.</i>			
13. NAME OF INVESTIGATOR:	Muhammad Shah Bukhari			
14. DATE:	19-02-2018			

QUAID-E-AZAM HOUSE MUSEUM (NED # 168)




1. IDENTIFICATION:	
Site Name:	Quaid-E-Azam House Museum (Formerly Flagstaff House) (NED # 168)
Other Names:	
2. LOCATION:	

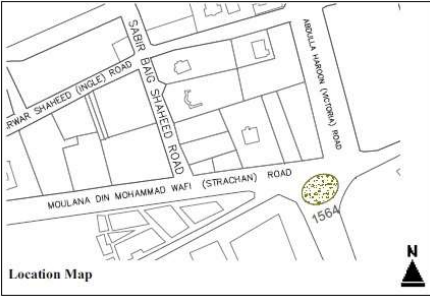

	Address:	CAN-241, Fatima Jinnah (Bonus) Road, Sharah-e-Faisal (Drigh) Road Karachi		
	Survey No.	Plot No.	Sheet No.--	
	Coordinates	24°51'3.72"N	67° 1'57.05"E	
	District/City/ Town/ Village: Karachi			
	3. OWNERSHIP:	Private	Government	✓
	Name of Owner (s)	PROVINCIAL GOVERNMENT		

4.	OCCUPANCY:	Ground + 1 (G.F & 1 st Museum Floor)		
5.	REASONS FOR PROTECTION:	Architectural value		
6.	MEASUREMENT:	12200.00 Sft Area Approximately		
7.	CONSTRUCTION MATERIAL:	Sand Stone & Khaprail on top		
8.	STATUS / PRESENT CONDITION	Dilapidated	Stable	Good Condition Needs repair ✓
9.	THEREAT(S):	Weather effects & Modifications		
10.	MAP:			
		PHOTOGRAPH(s): 		
11.	COMMENTS:	<i>The Building is in good state of maintenance, its structure is stable.</i>		
12.	RECOMANDATIONS	<i>The building deserves to be declared as protected heritage due to its historical and architectural value.</i>		
13.	NAME OF INVESTIGATOR:	Muhammad Shah Bukhari		
14.	DATE:	19-02-2018		

FAWARA CHOWK (MUSICAL FOUNTAIN) (NED # 1564)

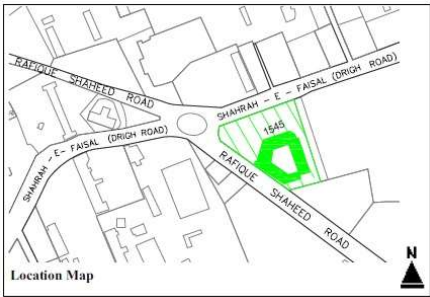

	1. IDENTIFICATION:			
	Site Name:	Fwara Chowk (Musical Fountain) (Ned # 1564)		
	Other Names:			
	2. LOCATION:			
	Address:	Moulana Din Mohammad Wafai Road, Abdullah Haroon Road Karachi		
	Survey No.	Plot No.	Sheet No.--	

	Coordinates	24°51'13.37"N	67° 1'42.39"E	
	District/City/ Town/ Village: Karachi			
	3. OWNERSHIP:	Private	Government	✓
	Name of Owner (s)	CITY DISTRICT GOVERNMENT KARACHI		


4.	OCCUPANCY:	Round About			
5.	REASONS FOR PROTECTION:	Architectural value			
6.	MEASUREMENT:	440.00 Sft Area Approximately			
7.	CONSTRUCTION MATERIAL:	Sand Stone			
8.	STATUS/ PRESENT CONDITION	Dilapidated	Stable	Good Condition	Needs repair ✓
9.	THEREAT(S):	Weather effects			
10.	MAP:	PHOTOGRAPH(s):			
					
11.	COMMENTS:	<i>The Building is in good state of maintenance, its structure is stable.</i>			
12.	RECOMANDATIONS	<i>The building deserves to be declared as protected heritage due to its historical and architectural value.</i>			
13.	NAME OF INVESTIGATOR:	Muhammad Shah Bukhari			
14.	DATE:	20-02-2018			

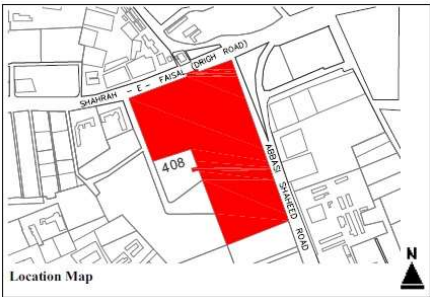



REGENT PLAZA (NED # 1545)

1.	IDENTIFICATION:			
	Site Name:	Regent Plaza (Ned # 1545)		
	Other Names:			
2.	LOCATION:			
	Address:	CAN -195/2, 195/3, 195/3/A, 195/3/B, Sharah-e-Faisal Road, Rafique Shaheed Road		
	Survey No.	Plot No.	Sheet No.--	
	Coordinates	24°51'19.50"N	67° 2'21.08"E	
	District/City/ Town/ Village: Karachi			
3.	OWNERSHIP:	Private <input checked="" type="checkbox"/>	Government	
	Name of Owner (s)	PRIVATE (SINGLE)		


4.	OCCUPANCY:	Ground + 9 (G.F, 1 st , 2 nd , 3 rd , 4 th , 5 th , 6 th , 7 th , 8 th & 9 th Restaurant Floor)			
5.	REASONS FOR PROTECTION:	Architectural value			
6.	MEASUREMENT:	176400.00 Sft Area Approximately			
7.	CONSTRUCTION MATERIAL:	R.C.C Structure			
8.	STATUS / PRESENT CONDITION	Dilapidated	Stable ✓	Good Condition	Needs repair
9.	THEREAT(S):	Weather effects			
10.	MAP:	PHOTOGRAPH(s):			
					
11.	COMMENTS:	<i>The Building is in good state of maintenance, its structure is stable.</i>			
12.	RECOMANDATIONS	<i>The building deserves to be declared as protected heritage due to its architectural value.</i>			
13.	NAME OF INVESTIGATOR:	Muhammad Shah Bukhari			
14.	DATE:	20-02-2018			

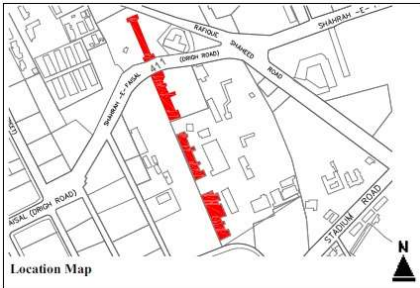
CHRISTIAN CEMETRY (NED # 408)

	1. IDENTIFICATION:	
	Site Name:	Christian Cemetry (Ned # 408)
	Other Names:	
	2. LOCATION:	
	Address:	CAN-184, Shahrah-e-Faisal (Drigh) Road Karachi
	Survey No.	Plot No. Sheet No.--
	Coordinates	24°51'23.94"N 67° 3'0.48"E
	District/City/ Town/ Village: Karachi	
	3. OWNERSHIP:	
	Name of Owner (s)	Private ✓ Government


4.	OCCUPANCY:	Graveyard		
5.	REASONS FOR PROTECTION:	Religious, Historical and Architectural value		
6.	MEASUREMENT:	1251600.00 Sft Area Approximately		
7.	CONSTRUCTION MATERIAL:	R.C.C Structure		
8.	STATUS / PRESENT CONDITION	Dilapidated	Stable ✓	Good Condition Needs repair
9.	THEREAT(S):	Weather effects		
10.	MAP:	PHOTOGRAPH(s): <div style="display: flex; justify-content: space-around; align-items: flex-start;">  <div style="text-align: center;">    </div> </div>		
11.	COMMENTS:	<i>The Cemetery is in good state of maintenance, its structure is stable.</i>		
12.	RECOMANDATIONS	<i>The Cemetery deserves to be declared as protected heritage due to its religious, historical and architectural value.</i>		
13.	NAME OF INVESTIGATOR:	Muhammad Shah Bukhari		
14.	DATE:	21-02-2018		



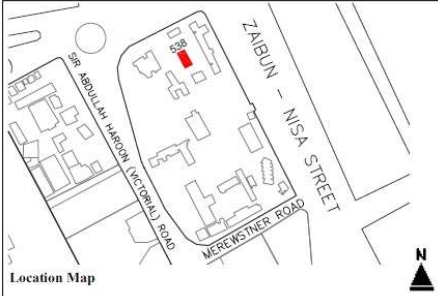
LIAQUAT BARRACKS (NAPIERS' BARRACKS) (NED # 411)

	1. IDENTIFICATION:			
	Site Name:	Liaquat Barracks (Napier's Barracks) (NED # 411)		
	Other Names:			
	2. LOCATION:			
	Address:	CAN-175, Sharah-e-Faisal (Drigh) Road Karachi		
	Survey No.	Plot No.	Sheet No.--	
	Coordinates	24°51'20.46"N	67° 2'21.62"E	
	District/City/ Town/ Village: Karachi			
	3. OWNERSHIP:	Private	Government <input checked="" type="checkbox"/>	
	Name of Owner (s)	FEDERAL GOVERNMENT		

4. OCCUPANCY:	Ground + 1 (G.F & 1 st Office Floor)			
5. REASONS FOR PROTECTION:	Architectural value			
6. MEASUREMENT:	--			
7. CONSTRUCTION MATERIAL:	Sand Stone			
8. STATUS / PRESENT CONDITION	Dilapidated	Stable <input checked="" type="checkbox"/>	Good Condition	Needs repair
9. THEREAT(S):	Weather effects			
10. MAP:	 <p style="text-align: center; color: red; font-weight: bold;">NO PERMISSION</p>			
11. COMMENTS:	<i>The Building is in good state of maintenance, its structure is stable.</i>			
12. RECOMANDATIONS	<i>The Building deserves to be declared as protected heritage due to its historical and architectural value.</i>			
13. NAME OF INVESTIGATOR:	Muhammad Shah Bukhari			
14. DATE:	21-02-2018			

CHAPLAIN HOUSE (NED # 538)

	1. IDENTIFICATION:			
	Site Name:	Chaplain House (Ned # 538)		
	Other Names:			
	2. LOCATION:			
	Address:	CL-5 17, Trinity Church, Abdullah Haroon Road, Karachi		
	Survey No.	Plot No.	Sheet No.--	
	Coordinates	24°51'14.14"N	67° 1'46.50"E	
	District/City/ Town/ Village: Karachi			
	3. OWNERSHIP:			
	Name of Owner (s)	Private	Government	✓
	CANTONMENT			


4. OCCUPANCY:	Ground + 1 (G.F & 1 st Office Floor)			
5. REASONS FOR PROTECTION:	Architectural value			
6. MEASUREMENT:	2550.00 Sfr Area Approximately			
7. CONSTRUCTION MATERIAL:	Sand Stone			
8. STATUS/PRESENT CONDITION	Dilapidated	Stable ✓	Good Condition	Needs repair
9. THEREAT(S):	Weather effects			
10. MAP:	PHOTOGRAPH(s): <div style="display: flex; justify-content: space-around;">   </div>			
				
11. COMMENTS:	<i>The Building is in good state of maintenance, its structure is stable.</i>			
12. RECOMANDATIONS	<i>The building deserves to be declared as protected heritage due to its religious, historical and architectural value.</i>			
13. NAME OF INVESTIGATOR:	Muhammad Shah Bukhari			
14. DATE:	21-02-2018			

TRINITY CHURCH (NED # 539)




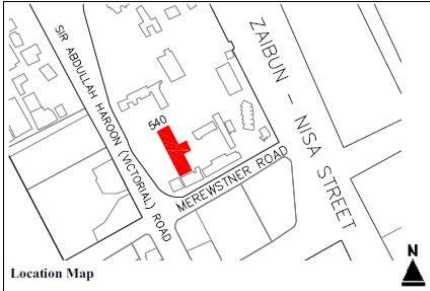

1. IDENTIFICATION:		
Site Name:	Trinity Church (Ned # 539)	
Other Names:		

	2.	LOCATION:			
		Address:	CL-5 17, Abdullah Haroon Road, Karachi		
		Survey No.	Plot No.	Sheet No.--	
		Coordinates	24°51'10.49"N	67° 1'47.89"E	
		District/City/ Town/ Village: Karachi			
	3.	OWNERSHIP:	Private	Government ✓	
		Name of Owner (s)	CANTONMENT		


4. OCCUPANCY:	Ground + 1 (G.F & 1 st Church)			
5. REASONS FOR PROTECTION:	Architectural value			
6. MEASUREMENT:	8400.00 Sfr Area Approximately			
7. CONSTRUCTION MATERIAL:	Sand Stone			
8. STATUS/ PRESENT CONDITION	Dilapidated	Stable ✓	Good Condition	Needs repair
9. THEREAT(S):	Weather effects			
10. MAP:	PHOTOGRAPH(s): 			
11. COMMENTS:	<i>The Building is in good state of maintenance, its structure is stable.</i>			
12. RECOMANDATIONS	<i>The building deserves to be declared as protected heritage due to its religious, historical and architectural value.</i>			
13. NAME OF INVESTIGATOR:	Muhammad Shah Bukhari			
14. DATE:	21-02-2018			

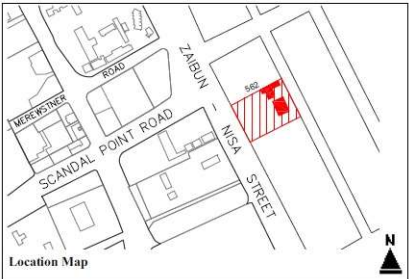

SERVICES CLUB (UNION JACK CLUB) (NED # 540)

	1.	IDENTIFICATION:				
		Site Name:		Services Club (Union Jack Club) (Ned # 540)		
		Other Names:				
	2.	LOCATION:				
		Address:		CL-5 17, Abdullah Haroon Road, Karachi		
		Survey No.	Plot No.	Sheet No.--		
		Coordinates	24°51'4.95"N	67° 1'47.48"E		
		District/City/ Town/ Village: Karachi				
	3.	OWNERSHIP:		Private		Government <input checked="" type="checkbox"/>
	Name of Owner (s)		CANTONMENT			


4.	OCCUPANCY:	Ground + 1 (G.F & 1 st)			
5.	REASONS FOR PROTECTION:	Architectural value			
6.	MEASUREMENT:	21600.00 Sft Area Approximately			
7.	CONSTRUCTION MATERIAL:	Sand Stone			
8.	STATUS/ PRESENT CONDITION	Dilapidated	Stable <input checked="" type="checkbox"/>	Good Condition	Needs repair
9.	THEREAT(S):	Weather effects			
10.	MAP:	PHOTOGRAPH(s):			
					
11.	COMMENTS:	<i>The Building is in good state of maintenance, its structure is stable.</i>			
12.	RECOMANDATIONS	<i>The building deserves to be declared as protected heritage due to its social, historical and architectural value.</i>			
13.	NAME OF INVESTIGATOR:	Muhammad Shah Bukhari			
14.	DATE:	21-02-2018			

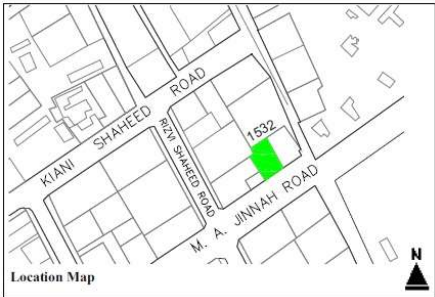
TRINITY SCHOOL (NED # 562)

	1. IDENTIFICATION:			
	Site Name:	Trinity School (NED # 562)		
	Other Names:			
	2. LOCATION:			
	Address:	Zaibun-Nisa Street Karachi		
	Survey No.	Plot No.	Sheet No.--	
	Coordinates	24°51'14.09"N	67° 1'48.88"E	
	District/City/ Town/ Village: Karachi			
	3. OWNERSHIP:	Private <input checked="" type="checkbox"/>		Government
	Name of Owner (s)	PRIVATE (SINGLE)		


4. OCCUPANCY:	Ground + 1 (G.F & 1 st School Building)			
5. REASONS FOR PROTECTION:	Architectural value			
6. MEASUREMENT:	14100.00 Sft Area Approximately			
7. CONSTRUCTION MATERIAL:	Sand Stone			
8. STATUS / PRESENT CONDITION	Dilapidated	Stable <input checked="" type="checkbox"/>	Good Condition	Needs repair
9. THEREAT(S):	Weather effects			
10. MAP:	PHOTOGRAPH(s): <div style="display: flex; justify-content: space-around;">   </div>			
11. COMMENTS:	<i>The Building is in good state of maintenance, its structure is stable. The Building was constructed in 1855.</i>			
12. RECOMANDATIONS	<i>The building deserves to be declared as protected heritage due to its social, historical and architectural value.</i>			
13. NAME OF INVESTIGATOR:	Muhammad Shah Bukhari			
14. DATE:	21-02-2018			

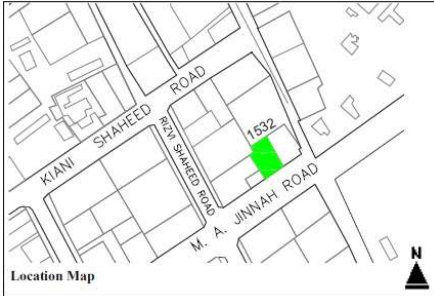

RESIDENCE (CAPRI CINEMA) (NED # 1532)

	1.	IDENTIFICATION:				
		Site Name:		Residence (Capri Cinema) (Ned # 1532)		
		Other Names:				
		2. LOCATION:				
		Address:		CAN -131 ,M.A.Jinnah Road Karachi		
		Survey No.		Plot No.	Sheet No.--	
		Coordinates		24°52'3.69"N	67° 1'43.41"E	
		District/City/ Town/ Village: Karachi				
		3. OWNERSHIP:		Private <input checked="" type="checkbox"/>		Government
	Name of Owner (s)		PRIVATE (SINGLE)			


4.	OCCUPANCY:	Ground Floor			
5.	REASONS FOR PROTECTION:	Architectural value			
6.	MEASUREMENT:	450.00 Sft Area Approximately			
7.	CONSTRUCTION MATERIAL:	Sand Stone			
8.	STATUS / PRESENT CONDITION	Dilapidated	Stable <input checked="" type="checkbox"/>	Good Condition	Needs repair
9.	THEREAT(S):	Modifications			
10.	MAP:	<div style="display: flex; align-items: flex-start;">  <div style="margin-left: 10px;"> PHOTOGRAPH(s): </div> </div>			
11.	COMMENTS:	<i>The Building is in good state of maintenance, its structure is stable.</i>			
12.	RECOMANDATIONS	<i>The building deserves to be declared as protected heritage due to its architectural value.</i>			
13.	NAME OF INVESTIGATOR:	Muhammad Shah Bukhari			
14.	DATE:	21-02-2018			

CAPRI CINEMA (NED # 1533)

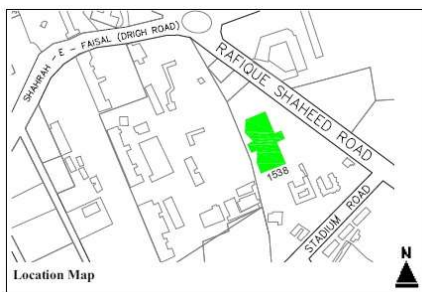

	1. IDENTIFICATION:			
	Site Name:	Residence (Capri Cinema) (Ned # 1532)		
	Other Names:			
	2. LOCATION:			
	Address:	CAN -131/1, M.A Jinnah Road Karachi		
	Survey No.	Plot No.	Sheet No.--	
	Coordinates	24°52'3.69"N	67° 1'43.41"E	
	District/City/ Town/ Village: Karachi			
	3. OWNERSHIP:	Private ✓		Government
	Name of Owner (s)	PRIVATE (SINGLE)		

4. OCCUPANCY:	Cinema Hall			
5. REASONS FOR PROTECTION:	Architectural value			
6. MEASUREMENT:	14000.00 Sft Area Approximately			
7. CONSTRUCTION MATERIAL:	R.C.C Structure			
8. STATUS / PRESENT CONDITION	Dilapidated	Stable ✓	Good Condition	Needs repair
9. THEREAT(S):	Alterations			
10. MAP:	 			
11. COMMENTS:	<i>The Building is in good state of maintenance, its structure is stable.</i>			
12. RECOMANDATIONS	<i>The building deserves to be declared as protected heritage due to its social and architectural value.</i>			
13. NAME OF INVESTIGATOR:	Muhammad Shah Bukhari			
14. DATE:	21-02-2018			


CARDIO VASCULAR HOSPITAL (NED # 1538)

	1. IDENTIFICATION:			
	Site Name:	Cardio Vascular Hospital (Ned # 1538)		
	Other Names:			

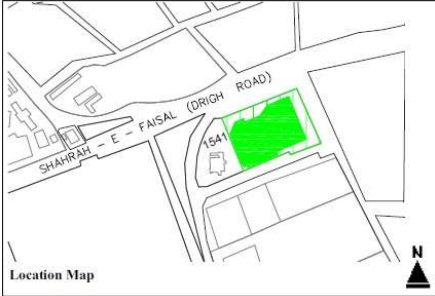

	2. LOCATION:		
	Address:	CAN -175/3, Rafique Shaheed Road	
	Survey No.	Plot No.	Sheet No.--
	Coordinates	24°51'14.09"N	67° 1'48.88"E
	District/City/ Town/ Village: Karachi		
	3. OWNERSHIP:	Private	Government <input checked="" type="checkbox"/>
	Name of Owner (s)	PROVINCIAL GOVERNMENT	

4.	OCCUPANCY:	Ground + 5 (G.F, 1 st ,2 nd ,3 rd ,4 th & 5 th Hospital Building)			
5.	REASONS FOR PROTECTION:	Architectural value			
6.	MEASUREMENT:	18200.00 Sft Area Approximately			
7.	CONSTRUCTION MATERIAL:	R.C.C Structure			
8.	STATUS/ PRESENT CONDITION	Dilapidated	Stable √	Good Condition	Needs repair
9.	THEREAT(S):	Weather effects			
10.	MAP:	PHOTOGRAPH(s):			
					
11.	COMMENTS:	The Building is in good state of maintenance, its structure is stable.			
12.	RECOMANDATIONS	The building deserves to be declared as protected heritage due to its social and architectural value.			
13.	NAME OF INVESTIGATOR:	Muhammad Shah Bukhari			
14.	DATE:	21-02-2018			


FTC BUILDING (NED # 1541)

	1. IDENTIFICATION:			
	Site Name:	Ftc Building (Ned # 1541)		
	Other Names:			
	2. LOCATION:			
	Address:	CAN -183/2, Sharah-e-Faisal Road Karachi		
	Survey No.	Plot No.	Sheet No.--	
	Coordinates	24°51'31.23"N	67° 3'5.68"E	
	District/City/ Town/ Village: Karachi			

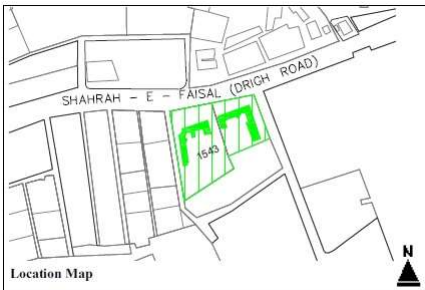

	3.	OWNERSHIP:	Private <input checked="" type="checkbox"/>	Government
		Name of Owner (s)	PRIVATE (SINGLE)	

4.	OCCUPANCY:	Ground + 8 (G.F, 1 st , 2 nd , 3 rd , 4 th , 5 th , 6 th , 7 th & 8 th Commercial Floors)		
5.	REASONS FOR PROTECTION:	Architectural value		
6.	MEASUREMENT:	135000.00 Sft Area Approximately		
7.	CONSTRUCTION MATERIAL:	R.C.C Structure		
8.	STATUS / PRESENT CONDITION	Dilapidated	Stable <input checked="" type="checkbox"/>	Good Condition
9.	THEREAT(S):	Weather effects		
10.	MAP:			
	PHOTOGRAPH(s):			
11.	COMMENTS:	<i>The Building is in good state of maintenance, its structure is stable.</i>		
12.	RECOMANDATIONS	<i>The building deserves to be declared as protected heritage due to its social and architectural value.</i>		
13.	NAME OF INVESTIGATOR:	Muhammad Shah Bukhari		
14.	DATE:	20-02-2018		


FARAN MOSQUE (NED # 1542)

	1.	IDENTIFICATION:		
		Site Name:	Faran Mosque (Ned # 1542)	
		Other Names:		
	2.	LOCATION:		
		Address:	CAN -183/5, Sharah-e-Faisal Road Karachi	
		Survey No.	Plot No.	Sheet No.--
		Coordinates	24°51'28.20"N	67° 3'4.14"E
		District/City/ Town/ Village: Karachi		
	3.	OWNERSHIP:	Private <input checked="" type="checkbox"/>	Government
		Name of Owner (s)	PRIVATE (SINGLE)	

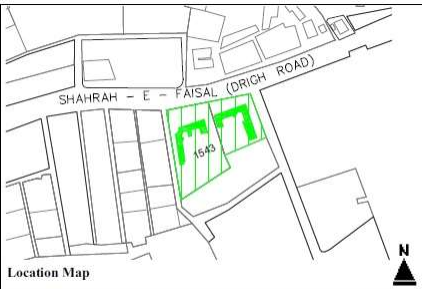

4.	OCCUPANCY:	Ground 5 (G.F Masjid)
5.	REASONS FOR PROTECTION:	Architectural value

6.	MEASUREMENT:	4900.00 Sft Area Approximately			
7.	CONSTRUCTION MATERIAL:	Sand Stone			
8.	STATUS / PRESENT CONDITION	Dilapidated	Stable ✓	Good Condition	Needs repair
9.	THEREAT(S):	Weather effects			
10.	MAP:				
					
11.	COMMENTS:	<i>The Masjid is in good state of maintenance, its structure is stable.</i>			
12.	RECOMANDATIONS	<i>The Masjid deserves to be declared as protected heritage due to its social and architectural value.</i>			
13.	NAME OF INVESTIGATOR:	Muhammad Shah Bukhari			
14.	DATE:	20-02-2018			


AYESHA BAWANI SCHOOL (NED # 1543)

	1.	IDENTIFICATION:			
		Site Name:	Ayesha Bawani School (Ned # 1543)		
		Other Names:			
	2.	LOCATION:			
		Address:	CAN -185/2, Sharah-e-Faisal Road Karachi		
		Survey No.	Plot No.	Sheet No.--	
		Coordinates	24°51'25.93"N	67° 2'49.71"E	
		District/City/ Town/ Village: Karachi			
	3.	OWNERSHIP:	Private	Government ✓	
		Name of Owner (s)	PROVINCIAL GOVERNMENT		

4.	OCCUPANCY:	Ground + 3 (G.F, 1 st , 2 nd & 3 rd School Building)			
5.	REASONS FOR PROTECTION:	Architectural value			
6.	MEASUREMENT:	44000.00 Sft Area Approximately			
7.	CONSTRUCTION MATERIAL:	Sand Stone			
8.	STATUS / PRESENT CONDITION	Dilapidated	Stable ✓	Good Condition	Needs repair
9.	THEREAT(S):	Weather effects			

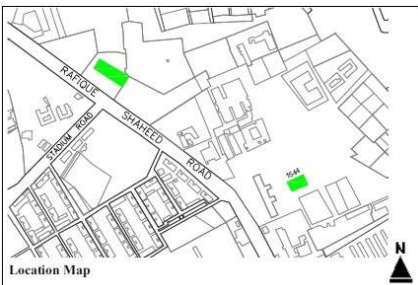

10.	MAP:		PHOTOGRAPH(s):
			
11.	COMMENTS:	<i>The Masjid is in good state of maintenance, its structure is stable.</i>	
12.	RECOMANDATIONS	<i>The building deserves to be declared as protected heritage due to its educational and architectural value.</i>	
13.	NAME OF INVESTIGATOR:	Muhammad Shah Bukhari	
14.	DATE:	20-02-2018	

JINNAH HOSPITAL (NED # 1544)




	1.	IDENTIFICATION:		
		Site Name:	Jinnah Hospital (Ned # 1544)	
		Other Names:		
	2.	LOCATION:		
		Address:	CAN -193, Rafique Shaheed Road Karachi	
		Survey No.	Plot No.	Sheet No.--
		Coordinates	24°51'7.16"N	67° 2'44.76"E
		District/City/ Town/ Village: Karachi		
	3.	OWNERSHIP:	Private	Government <input checked="" type="checkbox"/>
	Name of Owner (s)	PROVINCIAL GOVERNMENT		

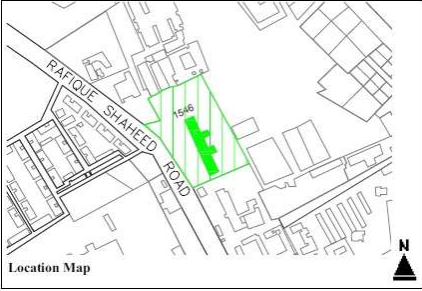

4.	OCCUPANCY:	Ground + 4 (G.F, 1 st , 2 nd , 3 rd & 4 th Hospital Building)			
5.	REASONS FOR PROTECTION:	Architectural value			
6.	MEASUREMENT:	--			
7.	CONSTRUCTION MATERIAL:	R.C.C Structure			
8.	STATUS/ PRESENT CONDITION	Dilapidated	Stable <input checked="" type="checkbox"/>	Good Condition	Needs repair
9.	THEREAT(S):	Weather effects			

10.	MAP:	PHOTOGRAPH(s):
		
11.	COMMENTS:	<i>The Hospital is in good state of maintenance, its structure is stable.</i>
12.	RECOMANDATIONS	<i>The Hospital deserves to be declared as protected heritage due to its social and architectural value.</i>
13.	NAME OF INVESTIGATOR:	Muhammad Shah Bukhari
14.	DATE:	21-02-2018


SINDH MEDICAL COLLEGE (OLD BUILDING) (NED # 1546)

	1.	IDENTIFICATION:			
		Site Name:	Sindh Medical College (Old Building) (Ned # 1546)		
		Other Names:			
	2.	LOCATION:			
		Address:	CAN -197 , Rafique Shaheed Road Karachi		
		Survey No.	Plot No.	Sheet No.--	
		Coordinates	24°51'0.52"N	67° 2'43.72"E	
		District/City/ Town/ Village: Karachi			
	3.	OWNERSHIP:	Private	Government	✓
		Name of Owner (s)	PROVINCIAL GOVERNMENT		


4.	OCCUPANCY:	Ground +1 (G.F & 1 st Medical Collage)			
5.	REASONS FOR PROTECTION:	Architectural value			
6.	MEASUREMENT:	3000.00 Sft Area Approximately			
7.	CONSTRUCTION MATERIAL:	Sand Stone			
8.	STATUS / PRESENT CONDITION	Dilapidated	Stable ✓	Good Condition	Needs repair
9.	THEREAT(S):	Weather effects			

10.	MAP:	PHOTOGRAPH(s):
		
11.	COMMENTS:	<i>The Building is in good state of maintenance, its structure is stable.</i>
12.	RECOMANDATIONS	<i>The building deserves to be declared as protected heritage due to its educational and architectural value.</i>
13.	NAME OF INVESTIGATOR:	Muhammad Shah Bukhari
14.	DATE:	21-02-2018


HOCKEY CLUB (NED # 1549)

	1.	IDENTIFICATION:	
		Site Name:	Hockey Club (Ned # 1549)
		Other Names:	
	2.	LOCATION:	
		Address:	CAN -198, Stadium Road Karachi
		Survey No.	Plot No. Sheet No.--
		Coordinates	24°51'1.22"N 67° 2'14.63"E
		District/City/ Town/ Village:	Karachi
	3.	OWNERSHIP:	Private Government <input checked="" type="checkbox"/>
		Name of Owner (s)	PROVINCIAL GOVERNMENT

4.	OCCUPANCY:	Ground		
5.	REASONS FOR PROTECTION:	Social, cultural and economic value		
6.	MEASUREMENT:	350,000 Sft Area Approximately		
7.	CONSTRUCTION MATERIAL:	R.C.C Structure		
8.	STATUS / PRESENT CONDITION	Dilapidated	Stable <input checked="" type="checkbox"/>	Good Condition Needs repair
9.	THEREAT(S):	Weather effects		

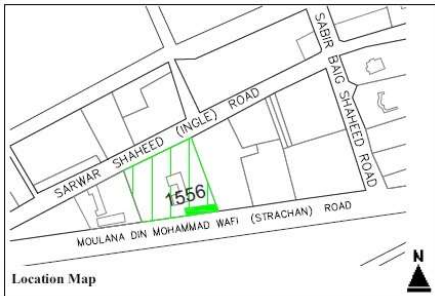

10.	MAP:		PHOTOGRAPH(s):	
11.	COMMENTS:	<i>The Building is in good state of maintenance, its structure is stable.</i>		
12.	RECOMANDATIONS	<i>The building deserves to be declared as protected heritage due to its social, cultural and economic value.</i>		
13.	NAME OF INVESTIGATOR:	Muhammad Shah Bukhari		
14.	DATE:	21-02-2018		

OLD BUILDING (NED # 1556)




	1.	IDENTIFICATION:				
		Site Name:		Old Building (Ned # 1556)		
		Other Names:				
	2.	LOCATION:				
		Address:		CAN -260, Moulana Din Mohammad Wafai Road Karachi		
		Survey No.		Plot No.	Sheet No.--	
		Coordinates		24°51'12.80"N	67° 1'28.33"E	
		District/City/ Town/ Village: Karachi				
	3.	OWNERSHIP:		Private <input checked="" type="checkbox"/>		Government
	Name of Owner (s)		PRIVATE (SINGLE)			

4.	OCCUPANCY:	Ground +1 (G.F & 1 st Residential Floor)			
5.	REASONS FOR PROTECTION:	Architectural value			
6.	MEASUREMENT:	3380.00 Sft Area Approximately			
7.	CONSTRUCTION MATERIAL:	Sand Stone			
8.	STATUS / PRESENT CONDITION	Dilapidated	Stable <input checked="" type="checkbox"/>	Good Condition	Needs repair
9.	THEREAT(S):	Weather effects			

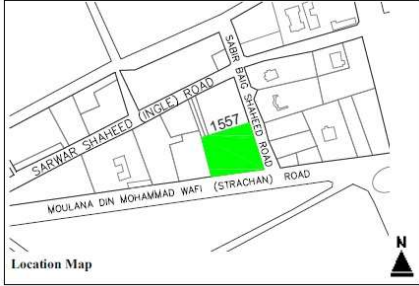

10.	MAP:		PHOTOGRAPH(s): 
11.	COMMENTS:	<i>The Building is in good state of maintenance, its structure is stable.</i>	
12.	RECOMANDATIONS	<i>The building deserves to be declared as protected heritage due to its architectural value.</i>	
13.	NAME OF INVESTIGATOR:	Muhammad Shah Bukhari	
14.	DATE:	21-02-2018	

SIDCO APARTMENTS (NED # 1557)




1.	IDENTIFICATION:			
	Site Name:	Sidco Apartments (Ned # 1557)		
	Other Names:			
	2. LOCATION:			
	Address:	CAN -264, Moulana Din Mohammad Wafai Road Karachi		
	Survey No.	Plot No.	Sheet No.--	
	Coordinates	24°51'13.68"N	67° 1'34.90"	
	District/City/ Town/ Village: Karachi			
	3. OWNERSHIP:		Private ✓	Government
	Name of Owner (s)	PRIVATE (SINGLE)		

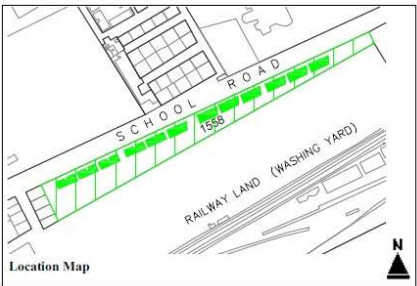

4.	OCCUPANCY: Ground + 10 (G.F Commercial Floor , 1 st ,2 nd , 3 rd ,4 th ,5 th ,6 th ,7 th & 8 th Residential Floor)			
5.	REASONS FOR PROTECTION:	Architectural value		
6.	MEASUREMENT:	19600.00 Sft Area Approximately		
7.	CONSTRUCTION MATERIAL:	R.C.C Structure		
8.	STATUS / PRESENT CONDITION	Dilapidated	Stable ✓	Good Condition Needs repair
9.	THEREAT(S):	Weather effects		

10.	MAP:	PHOTOGRAPH(s):
		
11.	COMMENTS:	<i>The Building is in good state of maintenance, its structure is stable.</i>
12.	RECOMANDATIONS	<i>The building deserves to be declared as protected heritage due to its architectural value.</i>
13.	NAME OF INVESTIGATOR:	Muhammad Shah Bukhari
14.	DATE:	21-02-2018


ASKARI APARTMENTS (NED # 1558)

	1.	IDENTIFICATION:			
		Site Name:	Askari Apartments (Ned # 1558)		
		Other Names:			
	2.	LOCATION:			
		Address:	CAN -198, Stadium Road Karachi		
		Survey No.	Plot No.	Sheet No.--	
		Coordinates	24°50'51.85"N	67° 2'34.21"E	
		District/City/ Town/ Village: Karachi			
	3.	OWNERSHIP:	Private	Government <input checked="" type="checkbox"/>	
		Name of Owner (s)	PROVINCIAL GOVERNMENT		

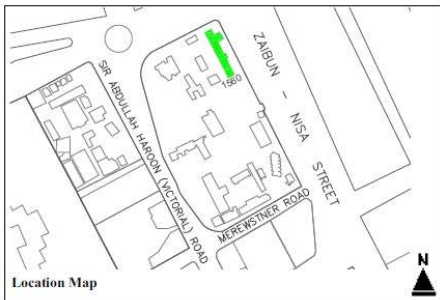

4.	OCCUPANCY:	Ground +3 (G.F , 1 st , 2 nd & 3 rd Residential Floor)			
5.	REASONS FOR PROTECTION:	Architectural value			
6.	MEASUREMENT:	252000.00 Sft Area Approximately			
7.	CONSTRUCTION MATERIAL:	R.C.C Structure			
8.	STATUS/ PRESENT CONDITION	Dilapidated	Stable <input checked="" type="checkbox"/>	Good Condition	Needs repair
9.	THEREAT(S):	Weather effects			

10.	MAP:	PHOTOGRAPH(s):
		
11.	COMMENTS:	<i>The Building is in good state of maintenance, its structure is stable.</i>
12.	RECOMANDATIONS	<i>The building deserves to be declared as protected heritage due to its architectural value.</i>
13.	NAME OF INVESTIGATOR:	Muhammad Shah Bukhari
14.	DATE:	21-02-2018


TRINITY SCHOOL/COLLEGE (PRIVATE) (NED # 1560)

	1.	IDENTIFICATION:	
		Site Name:	Trinity School/College (Private) (Ned # 1560)
		Other Names:	
	2.	LOCATION:	
		Address:	CAN-5/ 17, Zaibun Nisa Street Karacchi
		Survey No.	Plot No.
		Coordinates	24°51'14.09"N 67° 1'48.88"E
		District/City/ Town/ Village:	Karachi
	3.	OWNERSHIP:	Private Government <input checked="" type="checkbox"/>
		Name of Owner (s)	CANTONMENT

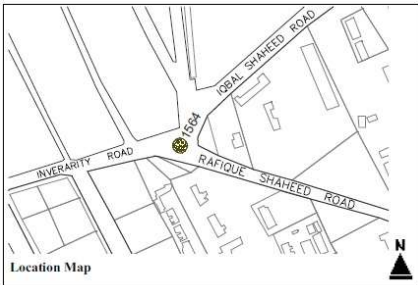

4.	OCCUPANCY:	Ground +1 (G.F & 1 st School Building)		
5.	REASONS FOR PROTECTION:	Architectural value		
6.	MEASUREMENT:	18000.00 Sft Area Approximately		
7.	CONSTRUCTION MATERIAL:	Sand Stone		
8.	STATUS/ PRESENT CONDITION	Dilapidated	Stable <input checked="" type="checkbox"/>	Good Condition Needs repair
9.	THEREAT(S):	Weather effects		

10.	MAP:	PHOTOGRAPH(s):
		
11.	COMMENTS:	<i>The Building is in good state of maintenance, its structure is stable.</i>
12.	RECOMANDATIONS	<i>The building deserves to be declared as protected heritage due to its educational and architectural value.</i>
13.	NAME OF INVESTIGATOR:	Muhammad Shah Bukhari
14.	DATE:	21-02-2018


OPEN SPACE (LUCKY STAR) (NED # 1567)

	1.	IDENTIFICATION:			
		Site Name:	Open Space (Lucky Star) (Ned # 1567)		
		Other Names:			
	2.	LOCATION:			
		Address:	Iqbal Shaheed Road, Rafique Shaheed Road Karachi		
		Survey No.	Plot No.	Sheet No.--	
		Coordinates	24°51'40.56"N	67° 2'29.11"E	
		District/City/ Town/ Village: Karachi			
	3.	OWNERSHIP:	Private	Government <input checked="" type="checkbox"/>	
		Name of Owner (s)	CITY DISTRICT GOVERNMENT		

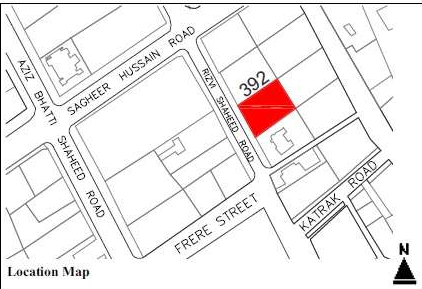

4.	OCCUPANCY:	Round About			
5.	REASONS FOR PROTECTION:	Architectural value			
6.	MEASUREMENT:	400.00 Sft Area Approximately			
7.	CONSTRUCTION MATERIAL:	Sand Stone			
8.	STATUS / PRESENT CONDITION	Dilapidated	Stable <input checked="" type="checkbox"/>	Good Condition	Needs repair
9.	THEREAT(S):	Weather effects			

10.	MAP:	PHOTOGRAPH(s):
		
11.	COMMENTS:	<i>The Tower is in good state of maintenance, its structure is stable.</i>
12.	RECOMANDATIONS	<i>The Tower deserves to be declared as protected heritage due to its architectural value.</i>
13.	NAME OF INVESTIGATOR:	Muhammad Shah Bukhari
14.	DATE:	21-02-2018


RESIDENCE (NED #392)

	1.	IDENTIFICATION:	
		Site Name:	Residence (Ned #392)
		Other Names:	
	2.	LOCATION:	
		Address:	CAN-113, Syedna Burhanuddin Road (Mansfield Street) Karachi
		Survey No.	Plot No.
		Coordinates	24°51'57.45"N 67° 1'49.46"E
		District/City/ Town/ Village:	Karachi
	3.	OWNERSHIP:	Private <input checked="" type="checkbox"/> Government
		Name of Owner (s)	PRIVATE (SINGLE)

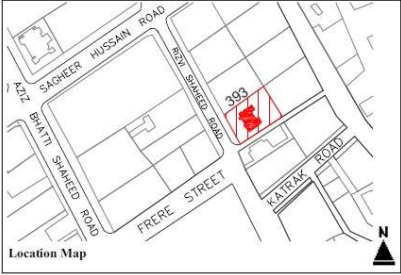

4.	OCCUPANCY:	Ground +1 (G.F & 1 st Residential Building)		
5.	REASONS FOR PROTECTION:	Architectural value		
6.	MEASUREMENT:	4900.00 Sft Area Approximately		
7.	CONSTRUCTION MATERIAL:	Load Bearing Structure		
8.	STATUS / PRESENT CONDITION	Dilapidated	Stable	Good Condition
9.	THEREAT(S):	Weather effects		
		Needs repair <input checked="" type="checkbox"/>		

10.	MAP:		PHOTOGRAPH(s): 
11.	COMMENTS:	<i>The Building needs repair and maintenance, its structure is stable.</i>	
12.	RECOMANDATIONS	<i>The building deserves to be declared as protected heritage due to its architectural value.</i>	
13.	NAME OF INVESTIGATOR:	Muhammad Shah Bukhari	
14.	DATE:	22-02-2018	


RESIDENCE (NED # 393)

	1.	IDENTIFICATION:			
		Site Name:	Residence (Ned # 393)		
		Other Names:			
	2.	LOCATION:			
		Address:	CAN-114, Syedna Burhanuddin Road (Mansfield Street), Depot lines Karachi		
		Survey No.	Plot No.	Sheet No.--	
		Coordinates	24°51'56.55"N	67° 1'49.99"E	
		District/City/ Town/ Village: Karachi			
	3.	OWNERSHIP:	Private <input checked="" type="checkbox"/> Government		
		Name of Owner (s)	PRIVATE (SINGLE)		

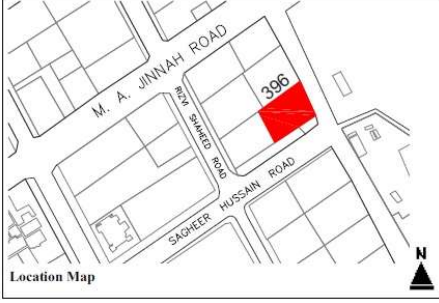

4.	OCCUPANCY:	Ground (G.F Residential Floor)			
5.	REASONS FOR PROTECTION:	Architectural value			
6.	MEASUREMENT:	3200.00 Sft Area Approximately			
7.	CONSTRUCTION MATERIAL:	Sand Stone			
8.	STATUS / PRESENT CONDITION	Dilapidated	Stable	Good Condition	Needs repair v
9.	THEREAT(S):	Weather effects			

10.	MAP:		PHOTOGRAPH(s): 
11.	COMMENTS:	<i>The Building needs repair and maintenance, its structure is stable. The Building was constructed in 1855.</i>	
12.	RECOMANDATIONS	<i>The building deserves to be declared as protected heritage due to its historical and architectural value.</i>	
13.	NAME OF INVESTIGATOR:	Muhammad Shah Bukhari	
14.	DATE:	22-02-2018	


SCHOOL (NED # 396)

	1.	IDENTIFICATION:			
		Site Name:	School (Ned # 396)		
		Other Names:			
	2.	LOCATION:			
		Address:	CAN-128, Depot Lines Depot Road Karachi		
		Survey No.	Plot No.	Sheet No.--	
		Coordinates	24°51'59.57"N	67° 1'48.96"E	
		District/City/ Town/ Village: Karachi			
	3.	OWNERSHIP:	Private <input checked="" type="checkbox"/> Government		
		Name of Owner (s)	PRIVATE (SINGLE)		

4.	OCCUPANCY:	Ground +1 (G.F & 1 st School Building)			
5.	REASONS FOR PROTECTION:	Architectural value			
6.	MEASUREMENT:	4600.00 Sft Area Approximately			
7.	CONSTRUCTION MATERIAL:	Sand Stone			
8.	STATUS / PRESENT CONDITION	Dilapidated	Stable	Good Condition	Needs repair ✓
9.	THEREAT(S):	Weather effects			

10.	MAP:		PHOTOGRAPH(s): 
11.	COMMENTS:	<i>The Building needs repair and maintenance, its structure is stable.</i>	
12.	RECOMANDATIONS	<i>The building deserves to be declared as protected heritage due to its educational and architectural value.</i>	
13.	NAME OF INVESTIGATOR:	Muhammad Shah Bukhari	
14.	DATE:	22-02-2018	


7 DAY HOSPITAL (NED # 1527)

	1.	IDENTIFICATION:			
		Site Name:	7 Day Hospital (Ned # 1527)		
		Other Names:			
	2.	LOCATION:			
		Address:	CAN -91,101 M.A.Jinnah Road Karachi		
		Survey No.	Plot No.	Sheet No.--	
		Coordinates	24°51'42.64"N	67° 1'47.41"E	
		District/City/ Town/ Village: Karachi			
	3.	OWNERSHIP:	<input checked="" type="checkbox"/> Private <input type="checkbox"/> Government		
		Name of Owner (s)	PRIVATE (SINGLE)		

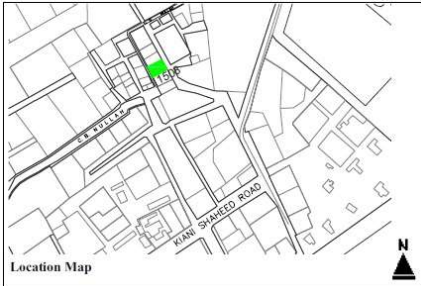

4.	OCCUPANCY:	Ground + 2 (G.F, 1 st & 2 nd Hospital Floor)			
5.	REASONS FOR PROTECTION:	Architectural value			
6.	MEASUREMENT:	5200.00 Sft Area Approximately			
7.	CONSTRUCTION MATERIAL:	Sand Stone			
8.	STATUS/ PRESENT CONDITION	Dilapidated	Stable	Good Condition	Needs repair v
9.	THEREAT(S):	Weather effects			

10.	MAP:		PHOTOGRAPH(s):	
11.	COMMENTS:	<i>The Building needs repair and maintenance, its structure is stable.</i>		
12.	RECOMANDATIONS	<i>The building deserves to be declared as protected heritage due to its social and architectural value.</i>		
13.	NAME OF INVESTIGATOR:	Muhammad Shah Bukhari		
14.	DATE:	22-02-2018		


ABDUL HAQ MANZIL (NED # 1508)

	1.	IDENTIFICATION:			
		Site Name:	Abdul Haq Manzil (Ned # 1508)		
		Other Names:			
	2.	LOCATION:			
		Address:	CAN -18 40, Near C.B. Nullah Karachi		
		Survey No.	Plot No.	Sheet No.--	
		Coordinates	24°52'17.28"N	67° 1'33.80"E	
		District/City/ Town/ Village:	Karachi		
	3.	OWNERSHIP:	Private <input checked="" type="checkbox"/>	Government	
		Name of Owner (s)	PRIVATE (SINGLE)		

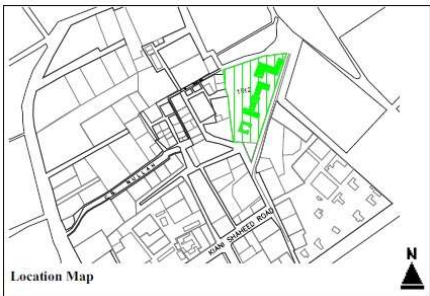

4.	OCCUPANCY:	Ground + 2 (G.F, 1 st & 2 nd Residential Floor)			
5.	REASONS FOR PROTECTION:	Architectural value			
6.	MEASUREMENT:	--			
7.	CONSTRUCTION MATERIAL:	Sand Stone			
8.	STATUS / PRESENT CONDITION	Dilapidated	Stable	Good Condition	Needs repair <input checked="" type="checkbox"/>
9.	THEREAT(S):	Weather effects			

10.	MAP:		PHOTOGRAPH(s):	
11.	COMMENTS:	<i>The Building needs repair and maintenance, its structure is stable.</i>		
12.	RECOMANDATIONS	<i>The building deserves to be declared as protected heritage due to its architectural value.</i>		
13.	NAME OF INVESTIGATOR:	Muhammad Shah Bukhari		
14.	DATE:	22-02-2018		


HOLY FAMILY HOSPITAL (NED # 1512)

	1.	IDENTIFICATION:			
		Site Name:	Holy Family Hospital (Ned # 1512)		
		Other Names:			
	2.	LOCATION:			
		Address:	CAN -36/2 , Agha Khan III Road Karachi		
		Survey No.	Plot No.	Sheet No.--	
		Coordinates	24°52'19.73"N	67° 1'42.01"E	
		District/City/ Town/ Village: Karachi			
	3.	OWNERSHIP:	Private	Government <input checked="" type="checkbox"/>	
		Name of Owner (s)	PROVINCIAL GOVERNMENT		

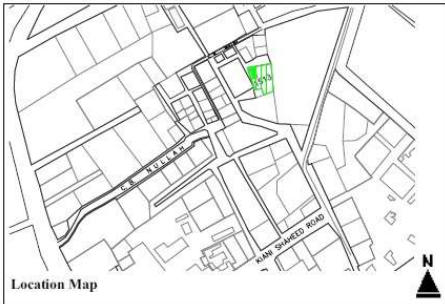

4.	OCCUPANCY:	Ground + 2 (G.F, 1 st & 2 nd Hospital Floor)			
5.	REASONS FOR PROTECTION:	Architectural value			
6.	MEASUREMENT:	52700.00 Sft Area Approximately			
7.	CONSTRUCTION MATERIAL:	R.C.C Structure			
8.	STATUS/ PRESENT CONDITION	Dilapidated	Stable <input checked="" type="checkbox"/>	Good Condition	Needs repair
9.	THEREAT(S):	Weather effects			

10.	MAP:		PHOTOGRAPH(s):	
11.	COMMENTS:	<i>The Hospital Building is in good state of maintenance, its structure is stable. The Hospital was constructed in 1954</i>		
12.	RECOMANDATIONS	<i>The Hospital building deserves to be declared as protected heritage due to its social and architectural value.</i>		
13.	NAME OF INVESTIGATOR:	Muhammad Shah Bukhari		
14.	DATE:	22-02-2018		


UNKNOWN (NED # 1513)

	1.	IDENTIFICATION:			
		Site Name:	(NED # 1513)		
		Other Names:			
	2.	LOCATION:			
		Address:	CAN -36/4 , Kiani Shaheed Road Karachi		
		Survey No.	Plot No.	Sheet No.--	
		Coordinates	24°52'27.18"N	67° 1'40.31"E	
		District/City/ Town/ Village: Karachi			
	3.	OWNERSHIP:	Private <input checked="" type="checkbox"/> Government		
		Name of Owner (s)	PRIVATE (SINGLE)		

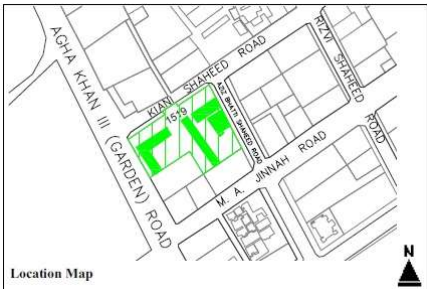

4.	OCCUPANCY:	Ground + 1 (G.F Residential floor, 1 st Vacant Floor)			
5.	REASONS FOR PROTECTION:	Architectural value			
6.	MEASUREMENT:	4200.00 Sft Area Approximately			
7.	CONSTRUCTION MATERIAL:	Sand Stone			
8.	STATUS / PRESENT CONDITION	Dilapidated <input type="checkbox"/>	Stable <input type="checkbox"/>	Good Condition <input type="checkbox"/>	Needs repair <input type="checkbox"/>
9.	THEREAT(S):	Partially Demolished			

10.	MAP:		PHOTOGRAPH(s): 
11.	COMMENTS:	<i>The Building requires extensive conservation works.</i>	
12.	RECOMANDATIONS	<i>The building deserves to be declared as protected heritage due to its architectural value.</i>	
13.	NAME OF INVESTIGATOR:	Muhammad Shah Bukhari	
14.	DATE:	22-02-2018	


IBA BUILDING (NED # 1519)

	1.	IDENTIFICATION:			
		Site Name:	Iba Building (Ned # 1519)		
		Other Names:			
	2.	LOCATION:			
		Address:	CAN -68, Kiani Shaheed Road, Agha Khan III (Garden) Road Karachi		
		Survey No.	Plot No.	Sheet No.--	
		Coordinates	24°52'1.53"N	67° 1'28.61"E	
		District/City/ Town/ Village: Karachi			
	3.	OWNERSHIP:	Private	Government <input checked="" type="checkbox"/>	
		Name of Owner (s)	PROVINCIAL GOVERNMENT		

4.	OCCUPANCY:	Ground +3 (G.F, 1 st , 2 nd & 3 rd Floor)			
5.	REASONS FOR PROTECTION:	Architectural value			
6.	MEASUREMENT:	6600.00 Sft Area Approximately			
7.	CONSTRUCTION MATERIAL:	R.C.C Structure			
8.	STATUS / PRESENT CONDITION	Dilapidated	Stable <input checked="" type="checkbox"/>	Good Condition	Needs repair
9.	THEREAT(S):	Weather effects			

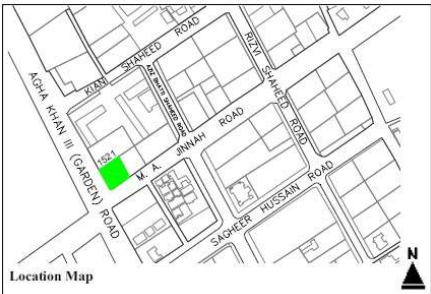

10.	MAP:	PHOTOGRAPH(s):
		
11.	COMMENTS:	<i>The Building is in good state of maintenance, its structure is stable.</i>
12.	RECOMANDATIONS	<i>The building deserves to be declared as protected heritage due to its architectural value.</i>
13.	NAME OF INVESTIGATOR:	Muhammad Shah Bukhari
14.	DATE:	22-02-2018

GODREJ KANDAWALLA BUILDING (NED #1521)




	1.	IDENTIFICATION:			
		Site Name:	Godrej Kandawalla Building (Ned #1521)		
		Other Names:			
	2.	LOCATION:			
		Address:	CAN -70 M.A. Jinnah Road Karachi		
		Survey No.	Plot No.	Sheet No.--	
		Coordinates	24°51'55.32"N	67° 1'29.93"E	
		District/City/ Town/ Village: Karachi			
	3.	OWNERSHIP:		Private ✓	Government
	Name of Owner (s)		PRIVATE (MULTIPLE)		

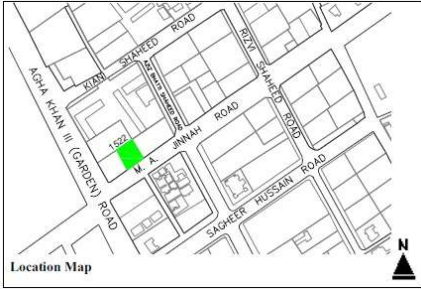

4.	OCCUPANCY:	Ground + 4 (G.F, 1 st , 2 nd ,3 rd & 4 th Office Floors)			
5.	REASONS FOR PROTECTION:	Architectural value			
6.	MEASUREMENT:	27200.00 Sft Area Approximately			
7.	CONSTRUCTION MATERIAL:	R.C.C Structure			
8.	STATUS/ PRESENT CONDITION	Dilapidated	Stable ✓	Good Condition	Needs repair
9.	THEREAT(S):	Weather effects			

10.	MAP:	PHOTOGRAPH(s):
		
11.	COMMENTS:	<i>The Building is in good state of maintenance, its structure is stable.</i>
12.	RECOMANDATIONS	<i>The building deserves to be declared as protected heritage due to its architectural value.</i>
13.	NAME OF INVESTIGATOR:	Muhammad Shah Bukhari
14.	DATE:	22-02-2018


NISHAT CINEMA (NED # 1522)

	1.	IDENTIFICATION:			
		Site Name:	Nishat Cinema (Ned # 1522)		
		Other Names:			
	2.	LOCATION:			
		Address:	CAN -70/1, M.A Jinnah Road Karachi		
		Survey No.	Plot No.	Sheet No.--	
		Coordinates	24°51'56.68"N	67° 1'31.87"E	
		District/City/ Town/ Village: Karachi			
	3.	OWNERSHIP:	Private <input checked="" type="checkbox"/> Government		
		Name of Owner (s)	PRIVATE (SINGLE)		

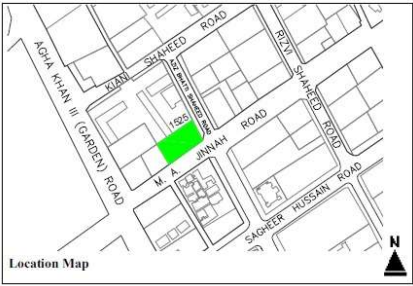

4.	OCCUPANCY:	Ground + 2 (G.F, 1 st & 2 nd Commercial Floor)			
5.	REASONS FOR PROTECTION:	Architectural value			
6.	MEASUREMENT:	4200.00 Sft Area Approximately			
7.	CONSTRUCTION MATERIAL:	Sand Stone			
8.	STATUS/ PRESENT CONDITION	Dilapidated <input checked="" type="checkbox"/>	Stable <input type="checkbox"/>	Good Condition <input type="checkbox"/>	Needs repair <input type="checkbox"/>
9.	THEREAT(S):	Weather effects (Burnt In Past). Building is vacant.			

10.	MAP:	PHOTOGRAPH(s):
		
11.	COMMENTS:	<i>The Building requires extensive conservation works.</i>
12.	RECOMANDATIONS	<i>The building deserves to be declared as protected heritage due to its social and architectural value.</i>
13.	NAME OF INVESTIGATOR:	Muhammad Shah Bukhari
14.	DATE:	22-02-2018


(NED #1525)

	1.	IDENTIFICATION:			
		Site Name:	NED #1525		
		Other Names:			
	2.	LOCATION:			
		Address:	CAN -86, M.A. Jinnah Road Karachi		
		Survey No.	Plot No.	Sheet No.--	
		Coordinates	24°51'57.62"N	67° 1'33.29"E	
		District/City/ Town/ Village: Karachi			
	3.	OWNERSHIP:	Private <input checked="" type="checkbox"/>		Government
		Name of Owner (s)	PRIVATE (SINGLE)		

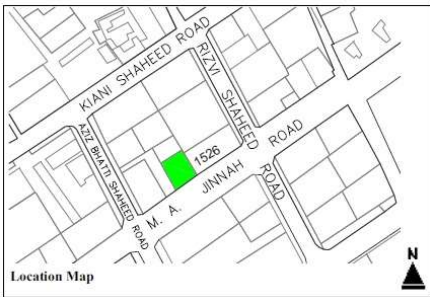

4.	OCCUPANCY:	Ground + 2 (G.F, 1 st & 2 nd Vacant Floor)			
5.	REASONS FOR PROTECTION:	Architectural value			
6.	MEASUREMENT:	4500.00 Sft Area Approximately			
7.	CONSTRUCTION MATERIAL:	Sand Stone			
8.	STATUS/ PRESENT CONDITION	Dilapidated <input checked="" type="checkbox"/>	Stable	Good Condition	Needs repair
9.	THEREAT(S):	Weather effects			

10.	MAP:		PHOTOGRAPH(s):	
11.	COMMENTS:	<i>The Building requires extensive conservation works.</i>		
12.	RECOMANDATIONS	<i>The building deserves to be declared as protected heritage due to its architectural value.</i>		
13.	NAME OF INVESTIGATOR:	Muhammad Shah Bukhari		
14.	DATE:	22-02-2018		

PRINCE CINEMA (NED #1526)

	1.	IDENTIFICATION:			
		Site Name:	Prince Cinema (Ned #1526)		
		Other Names:			
	2.	LOCATION:			
		Address:	CAN -90, M.A Jinnah Road Karachi		
		Survey No.	Plot No.	Sheet No.--	
		Coordinates	24°52'0.14"N	67° 1'37.43"E	
		District/City/ Town/ Village: Karachi			
	3.	OWNERSHIP:	Private ✓		Government
		Name of Owner (s)	PRIVATE (SINGLE)		

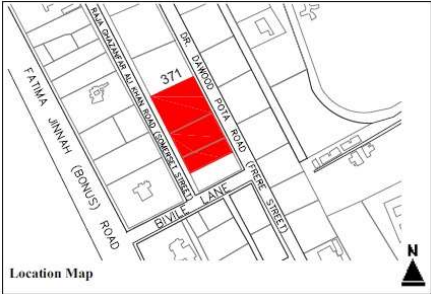
4.	OCCUPANCY:	Ground + 2 (G.F, 1 st & 2 nd Commercial Floor)			
5.	REASONS FOR PROTECTION:	Architectural value			
6.	MEASUREMENT:	20,000.00 Sft Area Approximately			
7.	CONSTRUCTION MATERIAL:	R.C.C Structure			
8.	STATUS/ PRESENT CONDITION	Dilapidated	Stable ✓	Good Condition	Needs repair
9.	THEREAT(S):	Weather effects			

10.	MAP:	PHOTOGRAPH(s):
		
11.	COMMENTS:	<i>The Building is in good state of maintenance, its structure is stable.</i>
12.	RECOMANDATIONS	<i>The building deserves to be declared as protected heritage due to its social and architectural value.</i>
13.	NAME OF INVESTIGATOR:	Muhammad Shah Bukhari
14.	DATE:	22-02-2018

INFORMATION & SELECTION CENTRE (NED #371)

NO PERMISSION	1.	IDENTIFICATION:			
		Site Name:	Information & Selection Centre (Ned #371)		
		Other Names:			
	2.	LOCATION:			
		Address:	CAN-230, Raja Ghazanfar Ali Road (Somerset Street) Karachi		
		Survey No.	Plot No.	Sheet No.--	
		Coordinates	24°50'56.25"N	67° 2'9.51"E	
		District/City/ Town/ Village: Karachi			
	3.	OWNERSHIP:	Private <input checked="" type="checkbox"/> Government		
		Name of Owner (s)	PRIVATE (SINGLE)		


4.	OCCUPANCY:	Ground + 1 (G.F & 1 st Office Floor)			
5.	REASONS FOR PROTECTION:	Architectural value			
6.	MEASUREMENT:	--			
7.	CONSTRUCTION MATERIAL:	Sand Stone			
8.	STATUS / PRESENT CONDITION	Dilapidated	Stable <input checked="" type="checkbox"/>	Good Condition	Needs repair
9.	THEREAT(S):	Weather effects			

10.	MAP:	PHOTOGRAPH(s):
		<p style="text-align: center; color: red; font-weight: bold;">NO PERMISSION</p>
11.	COMMENTS:	<i>The Building is in good state of maintenance, its structure is stable.</i>
12.	RECOMANDATIONS	<i>The building deserves to be declared as protected heritage due to its architectural value.</i>
13.	NAME OF INVESTIGATOR:	Muhammad Shah Bukhari
14.	DATE:	22-02-2018

STATION HOUSE (NED # 372)

NO PERMISSION	1.	IDENTIFICATION:			
		Site Name:	Station House (Ned # 372)		
		Other Names:			
	2.	LOCATION:			
		Address:	CAN-231,232,232/1, Raja Ghazanfar Ali Road (Somerset Street) Karachi		
		Survey No.	Plot No.	Sheet No.--	
		Coordinates	24°50'58.06"N	67° 2'8.37"E	
		District/City/ Town/ Village: Karachi			
	3.	OWNERSHIP:	Private Government <input checked="" type="checkbox"/>		
		Name of Owner (s)	PROVINCIAL GOVERNMENT		

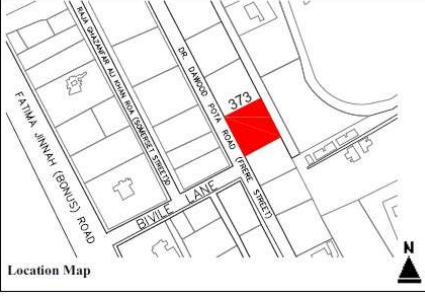
4.	OCCUPANCY:	Ground + 2 (G.F, 1 st & 2 nd Floor)			
5.	REASONS FOR PROTECTION:	Architectural value			
6.	MEASUREMENT:	--			
7.	CONSTRUCTION MATERIAL:	Sand Stone			
8.	STATUS / PRESENT CONDITION	Dilapidated	Stable <input checked="" type="checkbox"/>	Good Condition	Needs repair
9.	THEREAT(S):	Weather effects			

10.	MAP:	PHOTOGRAPH(s):
		<p style="text-align: center; color: red; font-weight: bold;">NO PERMISSION</p>
11.	COMMENTS:	<i>The Building is in good state of maintenance, its structure is stable.</i>
12.	RECOMANDATIONS	<i>The building deserves to be declared as protected heritage due to its architectural value.</i>
13.	NAME OF INVESTIGATOR:	Muhammad Shah Bukhari
14.	DATE:	22-02-2018

RESIDENCE (NED #373)

NO PERMISSION	1.	IDENTIFICATION:			
		Site Name:	Residence (Ned #373)		
		Other Names:			
	2.	LOCATION:			
		Address:	CAN-202, Dr. Dawood Pota Road (Frere Street) Karachi		
		Survey No.	Plot No.	Sheet No.--	
		Coordinates	24°50'56.68"N	67° 2'9.75"E	
		District/City/ Town/ Village: Karachi			
	3.	OWNERSHIP:	<div>Private <input checked="" type="checkbox"/></div> <div>Government <input type="checkbox"/></div>		
		Name of Owner (s)	PRIVATE (SINGLE)		


4.	OCCUPANCY:	Ground + 2 (G.F, 1 st & 2 nd Residential Floor)			
5.	REASONS FOR PROTECTION:	Architectural value			
6.	MEASUREMENT:	--			
7.	CONSTRUCTION MATERIAL:	Sand Stone			
8.	STATUS / PRESENT CONDITION	Dilapidated	Stable <input checked="" type="checkbox"/>	Good Condition	Needs repair
9.	THEREAT(S):	Weather effects			

10.	MAP:	PHOTOGRAPH(s):
		<p style="text-align: center; color: red; font-weight: bold;">NO PERMISSION</p>
11.	COMMENTS:	<i>The Building is in good state of maintenance, its structure is stable.</i>
12.	RECOMANDATIONS	<i>The building deserves to be declared as protected heritage due to its architectural value.</i>
13.	NAME OF INVESTIGATOR:	Muhammad Shah Bukhari
14.	DATE:	28-02-2018

RESIDENCE (NED #374)

NO PERMISSION	1.	IDENTIFICATION:			
		Site Name:	Residence (Ned #374)		
		Other Names:			
	2.	LOCATION:			
		Address:	CAN-203, Dr. Dawood Pota Road (Frere Street) Karachi		
		Survey No.	Plot No.	Sheet No.--	
		Coordinates	24°50'57.70"N	67° 2'9.47"E	
		District/City/ Town/ Village: Karachi			
	3.	OWNERSHIP:	Private <input checked="" type="checkbox"/> Government		
		Name of Owner (s)	PRIVATE (SINGLE)		

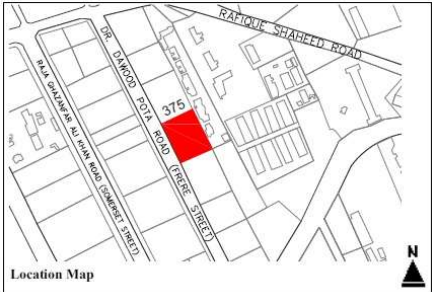
4.	OCCUPANCY:	Ground + 2 (G.F, 1 st & 2 nd Residential Floor)			
5.	REASONS FOR PROTECTION:	Architectural value			
6.	MEASUREMENT:	--			
7.	CONSTRUCTION MATERIAL:	Load Bearing Structure			
8.	STATUS / PRESENT CONDITION	Dilapidated	Stable <input checked="" type="checkbox"/>	Good Condition	Needs repair
9.	THEREAT(S):	Weather effects			

10.	MAP:	PHOTOGRAPH(s):
		<p style="text-align: center; color: red; font-weight: bold;">NO PERMISSION</p>
11.	COMMENTS:	<i>The Building is in good state of maintenance, its structure is stable.</i>
12.	RECOMANDATIONS	<i>The building deserves to be declared as protected heritage due to its architectural value.</i>
13.	NAME OF INVESTIGATOR:	Muhammad Shah Bukhari
14.	DATE:	28-02-2018

RESIDENCE (NED #375)

NO PERMISSION	1.	IDENTIFICATION:			
		Site Name:	Residence (Ned #375)		
		Other Names:			
	2.	LOCATION:			
		Address:	CAN-213, E.I. Lines Dr. Dawood Pota Road (Frere Street) Karachi		
		Survey No.	Plot No.	Sheet No.--	
		Coordinates	24°50'57.70"N	67° 2'9.47"E	
		District/City/ Town/ Village: Karachi			
	3.	OWNERSHIP:	Private <input checked="" type="checkbox"/> Government		
		Name of Owner (s)	PRIVATE (SINGLE)		

4.	OCCUPANCY:	Ground (G.F Residential Floor)			
5.	REASONS FOR PROTECTION:	Architectural value			
6.	MEASUREMENT:	--			
7.	CONSTRUCTION MATERIAL:	Load Bearing Structure			
8.	STATUS / PRESENT CONDITION	Dilapidated	Stable <input checked="" type="checkbox"/>	Good Condition	Needs repair
9.	THEREAT(S):	Weather effects			

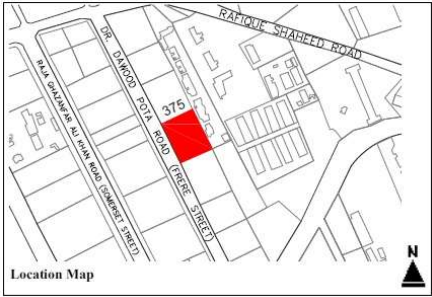
10.	MAP:	PHOTOGRAPH(s):
		<p style="text-align: center; color: red; font-weight: bold;">NO PERMISSION</p>
11.	COMMENTS:	<i>The Building is in good state of maintenance, its structure is stable.</i>
12.	RECOMANDATIONS	<i>The building deserves to be declared as protected heritage due to its architectural value.</i>
13.	NAME OF INVESTIGATOR:	Muhammad Shah Bukhari
14.	DATE:	28-02-2018

COWAJEE'S ABANDON HOUSE (NED # 376)

NO PERMISSION

	1.	IDENTIFICATION:			
		Site Name:	Cowajee's Abandon House (Ned # 376)		
		Other Names:			
	2.	LOCATION:			
		Address:	CAN-215, E.I. Lines Dr. Dawood Pota Road (Frere Street) Karachi		
		Survey No.	Plot No.	Sheet No.--	
		Coordinates	24°51'4.73"N	67° 2'5.60"E	
		District/City/ Town/ Village: Karachi			
	3.	OWNERSHIP:		Private <input checked="" type="checkbox"/>	Government
		Name of Owner (s)	PRIVATE (SINGLE)		

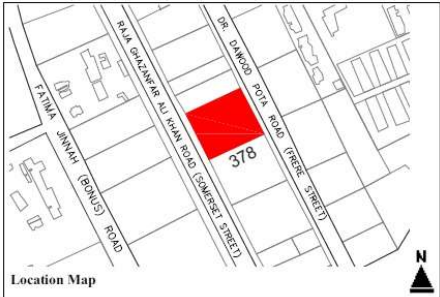
4.	OCCUPANCY:	Ground (G.F Residential Floor)			
5.	REASONS FOR PROTECTION:	Architectural value			
6.	MEASUREMENT:	--			
7.	CONSTRUCTION MATERIAL:	Sand Stone			
8.	STATUS / PRESENT CONDITION	Dilapidated	Stable	Good Condition	Needs repair <input checked="" type="checkbox"/>
9.	THEREAT(S):	Weather effects			

10.	MAP:	PHOTOGRAPH(s):
		<p style="text-align: center; color: red; font-weight: bold;">NO PERMISSION</p>
11.	COMMENTS:	<i>The Building requires repair and maintenance but its structure is stable. The Building was constructed in 1866.</i>
12.	RECOMANDATIONS	<i>The building deserves to be declared as protected heritage due to its historical and architectural value.</i>
13.	NAME OF INVESTIGATOR:	Muhammad Shah Bukhari
14.	DATE:	28-02-2018

OFFICES (NED # 378)

NO PERMISSION	1.	IDENTIFICATION:	
		Site Name:	Offices (Ned # 378)
		Other Names:	
	2.	LOCATION:	
		Address:	CAN-220, E.I. Lines Dr. Dawood Pota Road (Frere Street) Karachi
		Survey No.	Plot No. Sheet No.--
		Coordinates	24°51'5.83"N 67° 2'4.02"E
		District/City/ Town/ Village:	Karachi
	3.	OWNERSHIP:	Private <input checked="" type="checkbox"/> Government
		Name of Owner (s)	PRIVATE (SINGLE)

4.	OCCUPANCY:	Ground +1 (G.F & 1 st Office Floor)			
5.	REASONS FOR PROTECTION:	Architectural value			
6.	MEASUREMENT:	--			
7.	CONSTRUCTION MATERIAL:	Sand Stone			
8.	STATUS/ PRESENT CONDITION	Dilapidated	Stable	Good Condition	Needs repair v
9.	THEREAT(S):	Weather effects			

10.	MAP:	PHOTOGRAPH(s):
		<p style="text-align: center; color: red; font-weight: bold;">NO PERMISSION</p>
11.	COMMENTS:	<i>The Building requires repair and maintenance but its structure is stable. The Building was constructed in 1866.</i>
12.	RECOMANDATIONS	<i>The building deserves to be declared as protected heritage due to its historical and architectural value.</i>
13.	NAME OF INVESTIGATOR:	Muhammad Shah Bukhari
14.	DATE:	27-02-2018

OFFICER'S SUITES (NED #379)

NO PERMISSION	1.	IDENTIFICATION:	
		Site Name:	Officer's Suites (Ned #379)
		Other Names:	
	2.	LOCATION:	
		Address:	CAN-221A,222A, E.I. Lines, Raja Ghazanfar Ali Road (Somerset Street)
		Survey No.	Plot No.
		Coordinates	24°51'24.82"N 67° 1'57.37"E
		District/City/ Town/ Village:	Karachi
	3.	OWNERSHIP:	Private Government <input checked="" type="checkbox"/>
		Name of Owner (s)	PROVINCIAL GOVERNMENT

4.	OCCUPANCY:	Ground + 1 (G.F & 1 st Floor)			
5.	REASONS FOR PROTECTION:	Architectural value			
6.	MEASUREMENT:	--			
7.	CONSTRUCTION MATERIAL:	R.C.C Structure			
8.	STATUS/ PRESENT CONDITION	Dilapidated	Stable <input checked="" type="checkbox"/>	Good Condition	Needs repair
9.	THEREAT(S):	Weather effects			

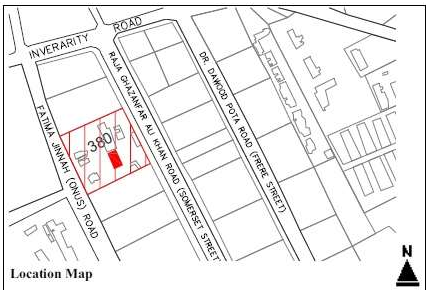

10.	MAP:	PHOTOGRAPH(s):
	<p>A location map showing a street grid. A red square highlights a specific plot labeled '379'. The surrounding streets include 'INVERARITY ROAD' to the north, 'RAFIQUE SHAUHEED ROAD' to the east, and 'BAM CHANWALA ALI KHAN ROAD' to the south. Other roads like 'KALANA SHAKIR (GROSS) ROAD' and 'DARGA ROTA ROAD (UNDER CONSTRUCTION)' are also visible. A north arrow points towards the top right corner.</p>	NO PERMISSION
11.	COMMENTS:	<i>The Building is in good state of maintenance, its structure is stable.</i>
12.	RECOMANDATIONS	<i>The building deserves to be declared as protected heritage due to its architectural value.</i>
13.	NAME OF INVESTIGATOR:	Muhammad Shah Bukhari
14.	DATE:	22-02-2018

SCHOOL FOR MENTALLY HANDICAPPED (NED # 380)

A photograph of a school building with a large tree in front of it. The building is a single-story structure with a light-colored facade and a dark roof. The tree is large and leafy, partially obscuring the building. The sky is clear and blue.

1. IDENTIFICATION:			
	Site Name:		School For Mentally Handicapped (Ned # 380)
	Other Names:		
	2. LOCATION:		
	Address:		CAN-247, Staff Lines, Fatima Jinnah (Bonus) Road Karachi
	Survey No.	Plot No.	Sheet No.--
	Coordinates	24°51'17.60"N	67° 1'53.18"E
	District/City/ Town/ Village: Karachi		
	3. OWNERSHIP:	Private <input checked="" type="checkbox"/>	
Name of Owner (s)		TRUST	

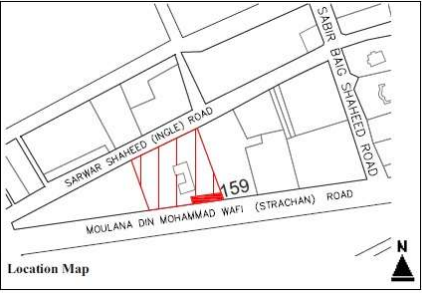
4.	OCCUPANCY:	Ground + 1 (G.F & 1 st School Floor)			
5.	REASONS FOR PROTECTION:	Architectural value			
6.	MEASUREMENT:	1600.00 Sft Area Approximately			
7.	CONSTRUCTION MATERIAL:	Sand Stone			
8.	STATUS / PRESENT CONDITION	Dilapidated	Stable	Good Condition	Needs repair V
9.	THEREAT(S):	Weather effects			

10.	MAP:	PHOTOGRAPH(s):
		
11.	COMMENTS:	<i>The Building requires repair and maintenance but its structure is stable.</i>
12.	RECOMANDATIONS	<i>The building deserves to be declared as protected heritage due to its historical and architectural value.</i>
13.	NAME OF INVESTIGATOR:	Muhammad Shah Bukhari
14.	DATE:	02-03-2018


ANNEXE, OLD CANTONMENT BOARD OFFICE (NED #159)

NO PERMISSION	1.	IDENTIFICATION:	
		Site Name:	Annexe, Old Cantonment Board Office (Ned #159)
		Other Names:	
	2.	LOCATION:	
		Address:	CAN-259, Sarwar Shaheed (Ingle) Road Karachi
		Survey No.	Plot No. Sheet No.--
		Coordinates	24°51'12.23"N 67° 1'23.69"E
		District/City/ Town/ Village:	Karachi
	3.	OWNERSHIP:	PRIVATE Government <input checked="" type="checkbox"/>
		Name of Owner (s)	PROVINCIAL GOVERNMENT

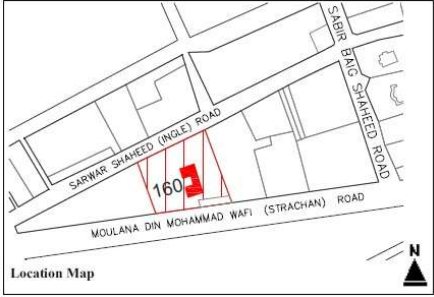
4.	OCCUPANCY: --	
5.	REASONS FOR PROTECTION:	Architectural value
6.	MEASUREMENT:	--
7.	CONSTRUCTION MATERIAL:	--
8.	STATUS / PRESENT CONDITION	Dilapidated Stable <input checked="" type="checkbox"/> Good Condition Needs repair
9.	THEREAT(S):	--

10.	MAP:	PHOTOGRAPH(s):
		NO PERMISSION
11.	COMMENTS:	<i>The Building is in good state of maintenance, its structure is stable.</i>
12.	RECOMANDATIONS	<i>The building deserves to be declared as protected heritage due to its architectural value.</i>
13.	NAME OF INVESTIGATOR:	Muhammad Shah Bukhari
14.	DATE:	28-02-2018

OLD CANTONMENT BOARD OFFICE (NED #160)

	1.	IDENTIFICATION:	
		Site Name:	Old Cantonment Board Office (Ned #160)
		Other Names:	
	2.	LOCATION:	
		Address:	CAN-259, Sarwar Shaheed (Ingle) Road, Moulana Din Mohammad Wafai (Strachan) Karachi
		Survey No.	Plot No.
		Coordinates	24°51'13.76"N 67° 1'23.08"E
		District/City/ Town/ Village:	Karachi
	3.	OWNERSHIP:	Private Government <input checked="" type="checkbox"/>
NO PERMISSION		Name of Owner (s)	PROVINCIAL GOVERNMENT

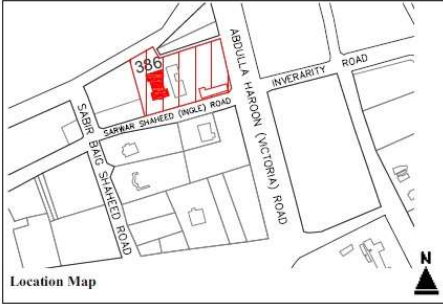
4.	OCCUPANCY:	Ground + 2 (Ground ,1 st ,2 nd & 3 rd Office Floors)			
5.	REASONS FOR PROTECTION:	Architectural value			
6.	MEASUREMENT:	--			
7.	CONSTRUCTION MATERIAL:	R.C.C Structure			
8.	STATUS/ PRESENT CONDITION	Dilapidated	Stable <input checked="" type="checkbox"/>	Good Condition	Needs repair
9.	THEREAT(S):	--			

10.	MAP:	PHOTOGRAPH(s):
		<p style="text-align: center; color: red; font-weight: bold;">NO PERMISSION</p>
11.	COMMENTS:	<i>The Building is in good state of maintenance, its structure is stable.</i>
12.	RECOMANDATIONS	<i>The building deserves to be declared as protected heritage due to its architectural value.</i>
13.	NAME OF INVESTIGATOR:	Muhammad Shah Bukhari
14.	DATE:	28-02-2018

MILITARY ACCOUNTS OFFICE (NED #386)

NO PERMISSION	1.	IDENTIFICATION:	
		Site Name:	Military Accounts Office (Ned #386)
		Other Names:	
	2.	LOCATION:	
		Address:	CAN-252, R.A. Lines, Sarwar Shaheed (Ingle) Road Karachi
		Survey No.	Plot No. Sheet No.--
		Coordinates	24°51'16.97"N 67° 1'29.12"E
		District/City/ Town/ Village: Karachi	
	3.	OWNERSHIP:	Private Government <input checked="" type="checkbox"/>
		Name of Owner (s)	PROVINCIAL GOVERNMENT

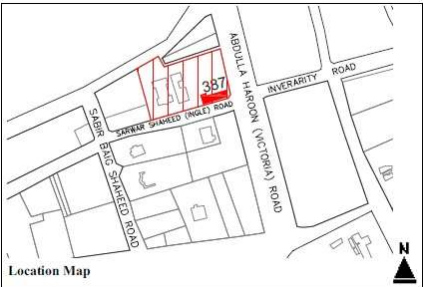
4.	OCCUPANCY:	Ground + 2 (Ground ,1 st & 2 nd Office Floors)			
5.	REASONS FOR PROTECTION:	Architectural value			
6.	MEASUREMENT:	--			
7.	CONSTRUCTION MATERIAL:	R.C.C Structure			
8.	STATUS/ PRESENT CONDITION	Dilapidated	Stable <input checked="" type="checkbox"/>	Good Condition	Needs repair
9.	THEREAT(S):	--			

10.	MAP:	PHOTOGRAPH(s):
		<p style="text-align: center; color: red; font-weight: bold;">NO PERMISSION</p>
11.	COMMENTS:	<i>The Building is in good state of maintenance, its structure is stable.</i>
12.	RECOMANDATIONS	<i>The building deserves to be declared as protected heritage due to its architectural value.</i>
13.	NAME OF INVESTIGATOR:	Muhammad Shah Bukhari
14.	DATE:	28-02-2018


ANNEXE, MILITARY ACCOUNTS OFFICE (NED #387)

NO PERMISSION	1.	IDENTIFICATION:			
		Site Name:	Annexe, Military Accounts Office (Ned #387)		
		Other Names:			
	2.	LOCATION:			
		Address:	CAN-252, Sarwar Shaheed (Ingle) Road, Abdullah Haroon (Victoria) Road Karachi		
		Survey No.	Plot No.	Sheet No.--	
		Coordinates	24°51'16.97"N	67° 1'29.12"E	
		District/City/ Town/ Village: Karachi			
	3.	OWNERSHIP:		Private	Government <input checked="" type="checkbox"/>
	Name of Owner (s)		PROVINCIAL GOVERNMENT		

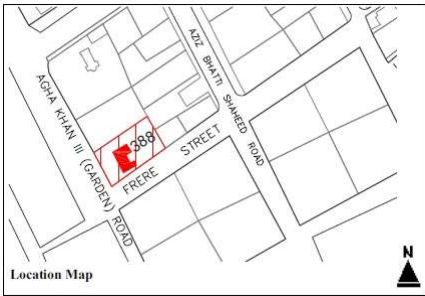

4.	OCCUPANCY:	Ground + 1 (Ground & 1 st Office Floors)			
5.	REASONS FOR PROTECTION:	Architectural value			
6.	MEASUREMENT:	--			
7.	CONSTRUCTION MATERIAL:	R.C.C Structure			
8.	STATUS / PRESENT CONDITION	Dilapidated	Stable <input checked="" type="checkbox"/>	Good Condition	Needs repair
9.	THEREAT(S):	--			

10.	MAP:	PHOTOGRAPH(s):
		<p style="text-align: center; color: red; font-weight: bold;">NO PERMISSION</p>
11.	COMMENTS:	<i>The Building is in good state of maintenance, its structure is stable.</i>
12.	RECOMANDATIONS	<i>The building deserves to be declared as protected heritage due to its architectural value.</i>
13.	NAME OF INVESTIGATOR:	Muhammad Shah Bukhari
14.	DATE:	28-02-2018

PARSI MATERNITY HOME (NED #388)

	1.	IDENTIFICATION:			
		Site Name:	Parsi Maternity Home (Ned #388)		
		Other Names:			
	2.	LOCATION:			
		Address:	CAN-76, Aga Khan III (Garden Road, Shaheed Saghir Hussain Road Karachi		
		Survey No.	Plot No.	Sheet No.--	
		Coordinates	24°51'44.79"N	67° 1'35.85"E	
		District/City/ Town/ Village: Karachi			
	3.	OWNERSHIP:	Private <input checked="" type="checkbox"/> Government		
		Name of Owner (s)	TRUST		

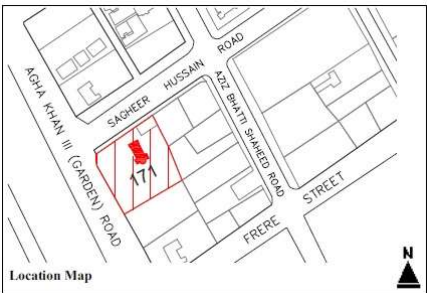

4.	OCCUPANCY:	Ground + 1 (Ground & 1 st Maternity Hospital Floors)			
5.	REASONS FOR PROTECTION:	Architectural value			
6.	MEASUREMENT:	7200.00 Sft Area Approximately			
7.	CONSTRUCTION MATERIAL:	Sand Stone			
8.	STATUS/ PRESENT CONDITION	Dilapidated	Stable	Good Condition	Needs repair <input checked="" type="checkbox"/>
9.	THEREAT(S):	Weather Effects			

10.	MAP:		PHOTOGRAPH(s):	
11.	COMMENTS:	<i>The Building needs repair and maintenance but its structure is stable.</i>		
12.	RECOMANDATIONS	<i>The building deserves to be declared as protected heritage due to its architectural value.</i>		
13.	NAME OF INVESTIGATOR:	Muhammad Shah Bukhari		
14.	DATE:	22-02-2018		


METHODIST CHURCH (NED #171)

	1.	IDENTIFICATION:			
		Site Name:		Methodist Church (Ned #171)	
		Other Names:			
	2.	LOCATION:			
		Address:		CAN-74,74/1, Dr. Daudpota Road (Frere Street), Aga Khan III (Garden) Road Karachi	
		Survey No.	Plot No.	Sheet No.--	
		Coordinates	24°51'50.33"N	67° 1'34.00"E	
		District/City/ Town/ Village: Karachi			
	3.	OWNERSHIP:		Private <input checked="" type="checkbox"/>	Government
	Name of Owner (s)		TRUST		

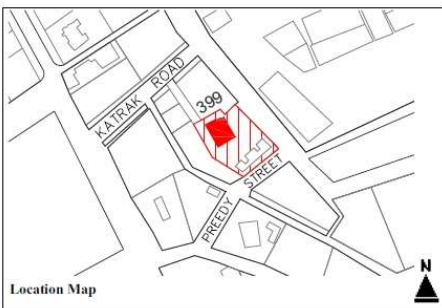

4.	OCCUPANCY:	Ground (Ground Church Floors)			
5.	REASONS FOR PROTECTION:	Architectural value			
6.	MEASUREMENT:	8400.00 Sft Area Approximately			
7.	CONSTRUCTION MATERIAL:	Sand Stone , Khaprail on Top			
8.	STATUS/ PRESENT CONDITION	Dilapidated	Stable <input checked="" type="checkbox"/>	Good Condition	Needs repair
9.	THEREAT(S):	Weather Effects			

10.	MAP:		PHOTOGRAPH(s):	
11.	COMMENTS:	<i>The Building is in good state of maintenance, its structure is stable.</i>		
12.	RECOMANDATIONS	<i>The building deserves to be declared as protected heritage due to its architectural value.</i>		
13.	NAME OF INVESTIGATOR:	Muhammad Shah Bukhari		
14.	DATE:	20-02-2018		


HORMUZ CLUB, PARSİ GYMKHANA (NED #399)

	1.	IDENTIFICATION:			
		Site Name:	Hormuz Club, Parsi Gymkhana (Ned #399)		
		Other Names:			
	2.	LOCATION:			
		Address:	CAN-122, Off Syedna Burhanuddin Road (Mansfield Street) Karachi		
		Survey No.	Plot No.	Sheet No.--	
		Coordinates	24°51'48.74"N	67° 1'53.14"E	
		District/City/ Town/ Village: Karachi			
	3.	OWNERSHIP:	Private <input checked="" type="checkbox"/>		Government
		Name of Owner (s)	TRUST (LOCAL COMMUNITY)		

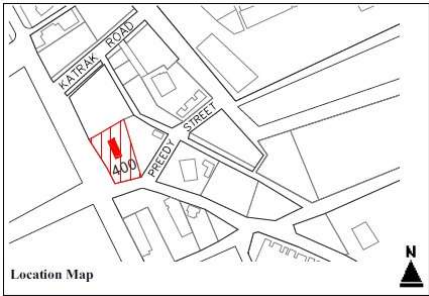

4.	OCCUPANCY:	Ground (Ground Floors)			
5.	REASONS FOR PROTECTION:	Architectural value			
6.	MEASUREMENT:	5400.00 Sft Area Approximately			
7.	CONSTRUCTION MATERIAL:	Sand Stone			
8.	STATUS / PRESENT CONDITION	Dilapidated	Stable	Good Condition	Needs repair <input checked="" type="checkbox"/>
9.	THEREAT(S):	Weather Effects			

10.	MAP:		PHOTOGRAPH(s):	
11.	COMMENTS:	<i>The Building needs repair and maintenance but its structure is stable. The Building was constructed in 1822.</i>		
12.	RECOMANDATIONS	<i>The building deserves to be declared as protected heritage due to its social, historical and architectural value.</i>		
13.	NAME OF INVESTIGATOR:	Muhammad Shah Bukhari		
14.	DATE:	28-02-2018		


RESIDENCE (NED # 400)

	1.	IDENTIFICATION:			
		Site Name:	Residence (NED # 400)		
		Other Names:			
	2.	LOCATION:			
		Address:	CAN-117, Depot Lines, Syedna Burhanuddin Road (Mansfield Street) Karachi		
		Survey No.	Plot No.	Sheet No.--	
		Coordinates	24°51'45.29"N	67° 1'50.47"E	
		District/City/ Town/ Village: Karachi			
	3.	OWNERSHIP:	<input checked="" type="checkbox"/> Private <input type="checkbox"/> Government		
		Name of Owner (s)	PRIVATE (MULTIPLE)		

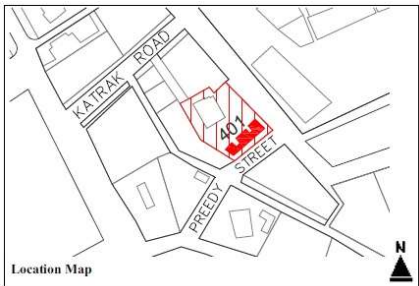

4.	OCCUPANCY:	Ground + 1 (Ground & 1 st Office Floors)			
5.	REASONS FOR PROTECTION:	Architectural value			
6.	MEASUREMENT:	1800.00 Sft Area Approximately			
7.	CONSTRUCTION MATERIAL:	Load Bearing Structure			
8.	STATUS/ PRESENT CONDITION	Dilapidated	Stable	Good Condition	Needs repair ✓
9.	THEREAT(S):	Partially Demolished			

10.	MAP: 	PHOTOGRAPH(s): 
11.	COMMENTS:	<i>The Building is partially demolished and need repair and maintenance but its structure is stable.</i>
12.	RECOMANDATIONS	<i>The building deserves to be declared as protected heritage due to its architectural value.</i>
13.	NAME OF INVESTIGATOR:	Muhammad Shah Bukhari
14.	DATE:	28-02-2018

RESIDENCE (NED # 401)

	1.	IDENTIFICATION:			
		Site Name:	Residence (Ned # 401)		
		Other Names:			
	2.	LOCATION:			
		Address:	CAN-122/1, Depot Line, Syedna Burhanuddin Road (Mansfield Street) Karachi		
		Survey No.	Plot No.	Sheet No.--	
		Coordinates	24°51'47.15"N	67° 1'54.14"E	
		District/City/ Town/ Village: Karachi			
	3.	OWNERSHIP:			
		Name of Owner (s)	TRUST		
			Private <input checked="" type="checkbox"/>	Government	

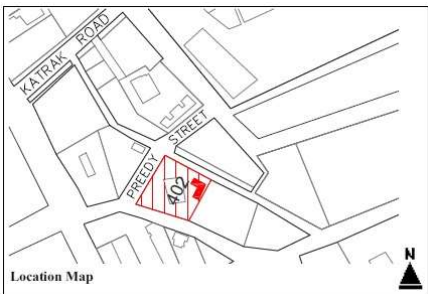

4.	OCCUPANCY:	Ground + 3 (Ground ,1 st ,2 nd & 3 rd Residential Floors)			
5.	REASONS FOR PROTECTION:	Architectural value			
6.	MEASUREMENT:	4900.00 Sft Area Approximately			
7.	CONSTRUCTION MATERIAL:	R.C.C Structure			
8.	STATUS / PRESENT CONDITION	Dilapidated	Stable <input checked="" type="checkbox"/>	Good Condition	Needs repair
9.	THEREAT(S):	Weather Effects And Modification			

10.	MAP:		PHOTOGRAPH(s):	
11.	COMMENTS:	<i>The Building is in good state of maintenance, its structure is stable.</i>		
12.	RECOMANDATIONS	<i>The building deserves to be declared as protected heritage due to its architectural value.</i>		
13.	NAME OF INVESTIGATOR:	Muhammad Shah Bukhari		
14.	DATE:	28-02-2018		

RESIDENCE (NED # 402)

	1.	IDENTIFICATION:			
		Site Name:	Residence (Ned # 402)		
		Other Names:			
	2.	LOCATION:			
		Address:	CAN-122/2, Depot Line Syedna Burhanuddin Road (Mansfield Street) Karachi		
		Survey No.	Plot No.	Sheet No.--	
		Coordinates	24°51'45.64"N	67° 1'55.37"E	
		District/City/ Town/ Village: Karachi			
	3.	OWNERSHIP:		Private <input checked="" type="checkbox"/>	Government
	Name of Owner (s)		PRIVATE (SINGLE)		

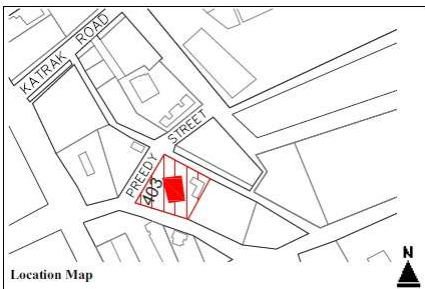

4.	OCCUPANCY:	Ground + 1 (Ground & 1 st Residential Floors)			
5.	REASONS FOR PROTECTION:	Architectural value			
6.	MEASUREMENT:	2400.00 Sft Area Approximately			
7.	CONSTRUCTION MATERIAL:	Sand Stone			
8.	STATUS/ PRESENT CONDITION	Dilapidated	Stable	Good Condition	Needs repair <input checked="" type="checkbox"/>
9.	THEREAT(S):	Alterations And Modifications			

10.	MAP:	PHOTOGRAPH(s):
		
11.	COMMENTS:	<i>The Building needs repair and maintenance but its structure is stable.</i>
12.	RECOMANDATIONS	<i>The building deserves to be declared as protected heritage due to its architectural value.</i>
13.	NAME OF INVESTIGATOR:	Muhammad Shah Bukhari
14.	DATE:	28-02-2018


RESIDENCE (NED # 403)

	1.	IDENTIFICATION:		
		Site Name:	Residence (Ned # 403)	
		Other Names:		
	2.	LOCATION:		
		Address:	CAN-117/2, Depot Line, Syedna Burhanuddin Road (Mansfield Street) Karachi	
		Survey No.	Plot No.	Sheet No.--
		Coordinates	24°51'45.43"N	67° 1'54.08"E
		District/City/ Town/ Village: Karachi		
	3.	OWNERSHIP:	Private <input checked="" type="checkbox"/>	Government
	Name of Owner (s)	PRIVATE (SINGLE)		

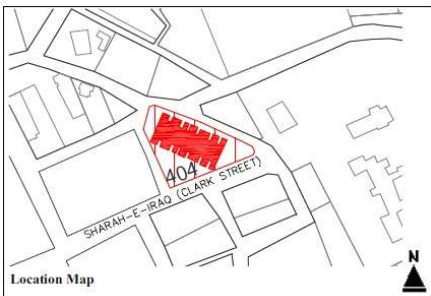

4.	OCCUPANCY:	Ground + 1 (Ground & 1 st Residential Floors)			
5.	REASONS FOR PROTECTION:	Architectural value			
6.	MEASUREMENT:	4800.00 Sft Area Approximately			
7.	CONSTRUCTION MATERIAL:	Sand Stone			
8.	STATUS / PRESENT CONDITION	Dilapidated	Stable	Good Condition	Needs repair <input checked="" type="checkbox"/>
9.	THEREAT(S):	Alterations			

10.	MAP:		PHOTOGRAPH(s):	
11.	COMMENTS:	<i>The Building needs repair and maintenance but its structure is stable.</i>		
12.	RECOMANDATIONS	<i>The building deserves to be declared as protected heritage due to its architectural value.</i>		
13.	NAME OF INVESTIGATOR:	Muhammad Shah Bukhari		
14.	DATE:	28-02-2018		


ROW HOUSES (SUPARI WALA BUILDING) (NED # 404)

	1.	IDENTIFICATION:			
		Site Name:	Row Houses (Supari Wala Building) (Ned # 404)		
		Other Names:			
	2.	LOCATION:			
		Address:	CAN-169, Shahrah-e-Iraq Road (Clark Street) Karachi		
		Survey No.	Plot No.	Sheet No.--	
		Coordinates	24°51'40.43"N	67° 1'58.53"E	
		District/City/ Town/ Village: Karachi			
	3.	OWNERSHIP:	Private <input checked="" type="checkbox"/> Government		
		Name of Owner (s)	PRIVATE (SINGLE)		

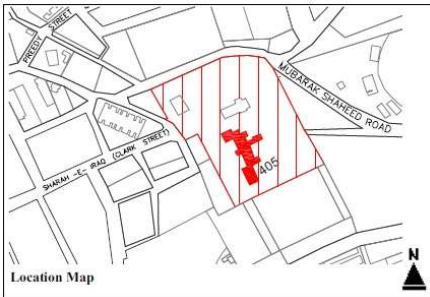

4.	OCCUPANCY:	Ground + 1 (Ground & 1 st Residential Floors)			
5.	REASONS FOR PROTECTION:	Architectural value			
6.	MEASUREMENT:	9200.00 Sft Area Approximately			
7.	CONSTRUCTION MATERIAL:	Sand Stone			
8.	STATUS/ PRESENT CONDITION	Dilapidated	Stable	Good Condition	Needs repair <input checked="" type="checkbox"/>
9.	THEREAT(S):	Weather Effects			

10.	MAP:		PHOTOGRAPH(s): 
11.	COMMENTS:	<i>The Building needs repair and maintenance but its structure is stable.</i>	
12.	RECOMANDATIONS	<i>The building deserves to be declared as protected heritage due to its architectural value.</i>	
13.	NAME OF INVESTIGATOR:	Muhammad Shah Bukhari	
14.	DATE:	28-02-2018	


SAINT JOSEPH'S CONVENT SCHOOL (NED #405)

	1.	IDENTIFICATION:			
		Site Name:	Saint Joseph's Convent School (Ned # 405)		
		Other Names:			
	2.	LOCATION:			
		Address:	CAN-161, Shahrah-e-Iraq Road (Clark Street) Karachi		
		Survey No.	Plot No.	Sheet No.--	
		Coordinates	24°51'40.49"N	67° 2'5.35"E	
		District/City/ Town/ Village: Karachi			
	3.	OWNERSHIP:	Private <input checked="" type="checkbox"/> Government		
		Name of Owner (s)	PRIVATE (SINGLE)		

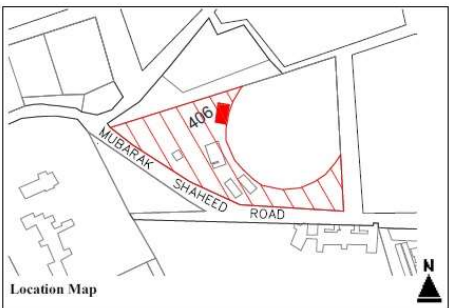

4.	OCCUPANCY:	Ground + 1 (Ground & 1 st School Floors)			
5.	REASONS FOR PROTECTION:	Architectural value			
6.	MEASUREMENT:	14400.00 Sft Area Approximately			
7.	CONSTRUCTION MATERIAL:	Sand Stone			
8.	STATUS/ PRESENT CONDITION	Dilapidated	Stable <input checked="" type="checkbox"/>	Good Condition	Needs repair
9.	THEREAT(S):	Weather Effects			

10.	MAP:		PHOTOGRAPH(s):	
11.	COMMENTS:	<i>The Building is in good state of maintenance, its structure is stable.</i>		
12.	RECOMANDATIONS	<i>The building deserves to be declared as protected heritage due to its religious, historical and architectural value.</i>		
13.	NAME OF INVESTIGATOR:	Muhammad Shah Bukhari		
14.	DATE:	27-02-2018		


KATRAK SWIMMING BATH (NED # 406)

	1.	IDENTIFICATION:			
		Site Name:	Katrak Swimming Bath (Ned # 406)		
		Other Names:			
	2.	LOCATION:			
		Address:	CAN-156, Mubarak Shaheed Road Karachi		
		Survey No.	Plot No.	Sheet No.--	
		Coordinates	24°51'45.28"N	67° 2'14.62"E	
		District/City/ Town/ Village: Karachi			
	3.	OWNERSHIP:	Private <input checked="" type="checkbox"/> Government		
		Name of Owner (s)	TRUST		

4.	OCCUPANCY:	Ground (Ground Floors)			
5.	REASONS FOR PROTECTION:	Architectural value			
6.	MEASUREMENT:	5400.00 Sft Area Approximately			
7.	CONSTRUCTION MATERIAL:	Sand Stone			
8.	STATUS/ PRESENT CONDITION	Dilapidated	Stable	Good Condition	Needs repair <input checked="" type="checkbox"/>
9.	THEREAT(S):	Modifications			

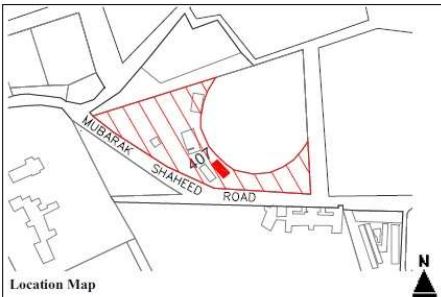

10.	MAP: 	PHOTOGRAPH(s): 
11.	COMMENTS:	<i>The Building needs repair and maintenance but its structure is stable. The Building was constructed in 1905.</i>
12.	RECOMANDATIONS	<i>The building deserves to be declared as protected heritage due to its social, historical and architectural value.</i>
13.	NAME OF INVESTIGATOR:	Muhammad Shah Bukhari
14.	DATE:	27-02-2018

JEHANGIR KOTHARI HALL CRICKET PAVILION (NED # 407)



	1.	IDENTIFICATION:		
		Site Name:	Jehangir Kothari Hall Cricket Pavilion (Ned # 407)	
		Other Names:		
	2.	LOCATION:		
		Address:	CAN-156, Mubarak Shaheed Road Karachi	
		Survey No.	Plot No.	Sheet No.--
		Coordinates	24°51'43.14"N	67° 2'16.37"E
		District/City/ Town/ Village: Karachi		
	3.	OWNERSHIP:		
		Private <input checked="" type="checkbox"/>	Government	
	Name of Owner (s)	TRUST		

4.	OCCUPANCY:	Ground (Ground Floors)		
5.	REASONS FOR PROTECTION:	Architectural value		
6.	MEASUREMENT:	3825.00 Sft Area Approximately		
7.	CONSTRUCTION MATERIAL:	Sand Stone		
8.	STATUS / PRESENT CONDITION	Dilapidated	Stable	Good Condition
9.	THEREAT(S):	Weather Effects		
		Needs repair <input checked="" type="checkbox"/>		

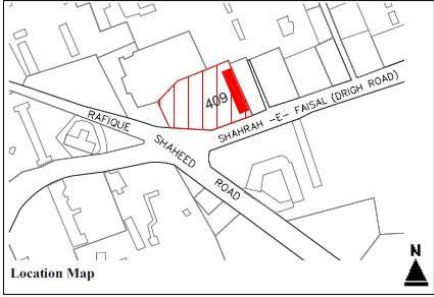
10.	MAP:		PHOTOGRAPH(s): 
11.	COMMENTS:	<i>The Building needs repair and maintenance but its structure is stable. The Building was completely renovated and restored d in 2012 by the Trust.</i>	
12.	RECOMANDATIONS	<i>The building deserves to be declared as protected heritage due to its social, historical and architectural value.</i>	
13.	NAME OF INVESTIGATOR:	Muhammad Shah Bukhari	
14.	DATE:	27-02-2018	

ARMY STATION COMMANDER'S OFFICE (NED # 409)

NO PERMISSION

	1.	IDENTIFICATION:		
		Site Name:	Army Station Commander's Office (Ned # 409)	
		Other Names:		
	2.	LOCATION:		
		Address:	CAN-175/A,175//B, Sharah-e-Faisal (Drigh) Road Karachi	
		Survey No.	Plot No.	Sheet No.--
		Coordinates	24°51'20.46"N	67° 2'21.62"E
		District/City/ Town/ Village: Karachi		
	3.	OWNERSHIP:		
		Name of Owner (s)	PAK ARMY	

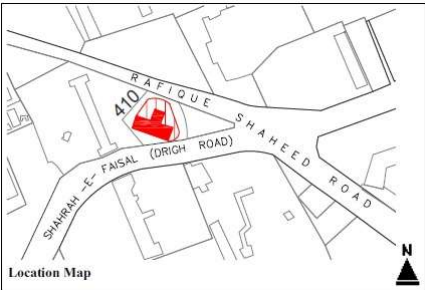
4.	OCCUPANCY:	Ground + 1 (Ground & 1 st Office Floors)			
5.	REASONS FOR PROTECTION:	Architectural value			
6.	MEASUREMENT:	--			
7.	CONSTRUCTION MATERIAL:	Sand Stone			
8.	STATUS/ PRESENT CONDITION	Dilapidated	Stable <input checked="" type="checkbox"/>	Good Condition	Needs repair
9.	THEREAT(S):	Weather Effects			

10.	MAP:	PHOTOGRAPH(s):
		<p style="text-align: center; color: red; font-weight: bold;">NO PERMISSION</p>
11.	COMMENTS:	<i>The Building is in good state of maintenance, its structure is stable.</i>
12.	RECOMANDATIONS	<i>The building deserves to be declared as protected heritage due to its historical and architectural value.</i>
13.	NAME OF INVESTIGATOR:	Muhammad Shah Bukhari
14.	DATE:	28-02-2018


RESIDENCES, ARMY LOG AREA (NED # 410)

NO PERMISSION	1.	IDENTIFICATION:	
		Site Name:	Residences, Army Log Area (Ned # 410)
		Other Names:	
	2.	LOCATION:	
		Address:	Shahrah-e-Faisal (Drigh) Road Karachi
		Survey No.	Plot No. Sheet No.--
		Coordinates	24°53'15.53"N 67° 7'22.76"E
		District/City/ Town/ Village:	Karachi
	3.	OWNERSHIP:	Private Government <input checked="" type="checkbox"/>
		Name of Owner (s)	PAK ARMY

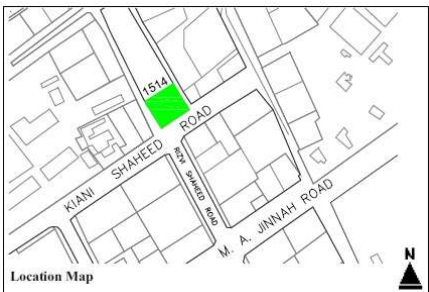

4.	OCCUPANCY:	Ground (Ground Residential Floor)		
5.	REASONS FOR PROTECTION:	Architectural value		
6.	MEASUREMENT:	--		
7.	CONSTRUCTION MATERIAL:	Sand Stone		
8.	STATUS / PRESENT CONDITION	Dilapidated	Stable	Good Condition Needs repair <input checked="" type="checkbox"/>
9.	THEREAT(S):	Modifications		

10.	MAP:		PHOTOGRAPH(s):
			NO PERMISSION
11.	COMMENTS:	<i>The Building is in good state of maintenance, its structure is stable.</i>	
12.	RECOMANDATIONS	<i>The building deserves to be declared as protected heritage due to its historical and architectural value.</i>	
13.	NAME OF INVESTIGATOR:	Muhammad Shah Bukhari	
14.	DATE:	28-02-2018	


OLD BUILDING (NED # 1514)

	1.	IDENTIFICATION:			
		Site Name:	Old Building (Ned # 1514)		
		Other Names:			
	2.	LOCATION:			
		Address:	CAN -58, Kiani Shaheed Road Karachi		
		Survey No.	Plot No.	Sheet No.--	
		Coordinates	24°52'9.24"N	67° 1'40.63"E	
		District/City/ Town/ Village: Karachi			
	3.	OWNERSHIP:	Private	Government <input checked="" type="checkbox"/>	
		Name of Owner (s)	FEDERAL GOVERNMENT		

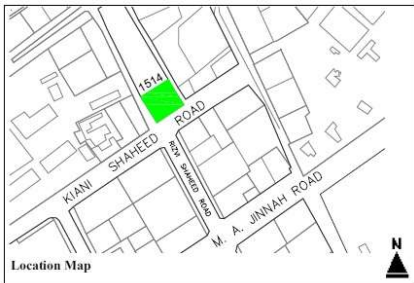

4.	OCCUPANCY:	Ground + 1 (Ground & 1 st Office Floors)			
5.	REASONS FOR PROTECTION:	Architectural value			
6.	MEASUREMENT:	4200.00 Sft Area Approximately			
7.	CONSTRUCTION MATERIAL:	Sand Stone			
8.	STATUS / PRESENT CONDITION	Dilapidated	Stable <input checked="" type="checkbox"/>	Good Condition	Needs repair

9.	THEREAT(S):	--
10.	MAP:	PHOTOGRAPH(s):
		
11.	COMMENTS:	<i>The Building is in good state of maintenance, its structure is stable.</i>
12.	RECOMANDATIONS	<i>The building deserves to be declared as protected heritage due to its architectural value.</i>
13.	NAME OF INVESTIGATOR:	Muhammad Shah Bukhari
14.	DATE:	27-02-2018


OLD BUILDING (NED # 1514)

	1.	IDENTIFICATION:			
		Site Name:	Old Building (Ned # 1514)		
		Other Names:			
	2.	LOCATION:			
		Address:	Can -58, Kiani Shaheed Road Karachi		
		Survey No.	Plot No.	Sheet No.--	
		Coordinates	24°52'2.73"N	67° 1'41.17"E	
		District/City/ Town/ Village: Karachi			
	3.	OWNERSHIP:			
		Name of Owner (s)	Private	Government <input checked="" type="checkbox"/>	
		Provincial Government			

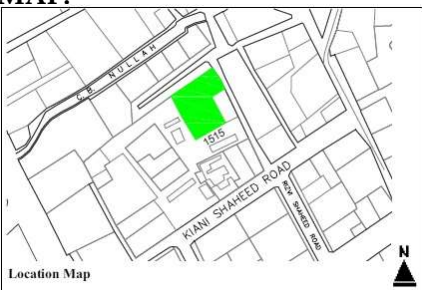

4.	OCCUPANCY:	Ground (G.F Offices)			
5.	REASONS FOR PROTECTION:	Architectural value			
6.	MEASUREMENT:	1200.00 Sft Area Approximately			
7.	CONSTRUCTION MATERIAL:	Sand Stone			
8.	STATUS / PRESENT CONDITION	Dilapidated	Stable <input checked="" type="checkbox"/>	Good Condition	Needs repair
9.	THEREAT(S):	Weather effects & Modifications			

10.	MAP:	PHOTOGRAPH(s):
		
11.	COMMENTS:	<i>The Building is in good state of maintenance, its structure is stable.</i>
12.	RECOMANDATIONS	<i>The building deserves to be declared as protected heritage due to its architectural value.</i>
13.	NAME OF INVESTIGATOR:	Muhammad Shah Bukhari
14.	DATE:	27-02-2018

(NED # 1515)

	1.	IDENTIFICATION:			
		Site Name:	(NED # 1515)		
		Other Names:			
	2.	LOCATION:			
		Address:	CAN -60/1, Kiani Shaheed Road Karachi		
		Survey No.	Plot No.	Sheet No.--	
		Coordinates	24°52'11.94"N	67° 1'34.37"E	
		District/City/ Town/ Village: Karachi			
	3.	OWNERSHIP:	Private <input checked="" type="checkbox"/> Government		
		Name of Owner (s)	PRIVATE (MULTIPLE)		

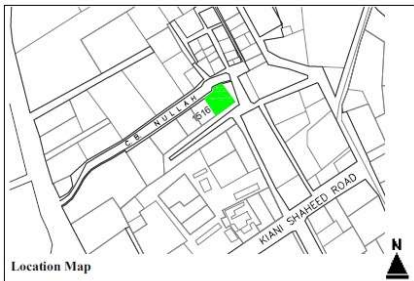

4.	OCCUPANCY:	Ground + 1 (G.F & Residential Floors)			
5.	REASONS FOR PROTECTION:	Architectural value			
6.	MEASUREMENT:	1500.00 Sft Area Approximately			
7.	CONSTRUCTION MATERIAL:	Sand Stone			
8.	STATUS/ PRESENT CONDITION	Dilapidated	Stable	Good Condition	Needs repair <input checked="" type="checkbox"/>
9.	THEREAT(S):	Weather effects			

10.	MAP: 	PHOTOGRAPH(s): 
11.	COMMENTS:	<i>The Building needs repair and maintenance but its structure is stable.</i>
12.	RECOMANDATIONS	<i>The building deserves to be declared as protected heritage due to its architectural value.</i>
13.	NAME OF INVESTIGATOR:	Muhammad Shah Bukhari
14.	DATE:	27-02-2018


(NED # 1516)

<div>1.</div>	IDENTIFICATION:			
	Site Name:		(NED # 1516)	
	Other Names:			
	2. LOCATION:			
	Address:		CAN -62, Near C.B Nullah Karachi	
	Survey No.		Plot No.	Sheet No.--
	Coordinates		24°52'13.09"N	67° 1'33.12"E
	District/City/ Town/ Village: Karachi			
	<div>3.</div>	OWNERSHIP:		Private <input checked="" type="checkbox"/>
Name of Owner (s)		PRIVATE (SINGLE)		

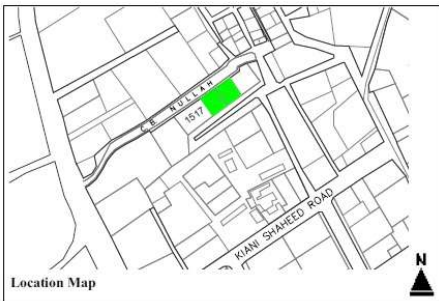

4.	OCCUPANCY:	Ground + 1 (G.F & 1 st Commercial Floors)		
5.	REASONS FOR PROTECTION:	Architectural value		
6.	MEASUREMENT:	1550.00 Sft Area Approximately		
7.	CONSTRUCTION MATERIAL:	Sand Stone		
8.	STATUS / PRESENT CONDITION	Dilapidated	Stable	Good Condition Needs repair v
9.	THEREAT(S):	Weather effects & Modifications		

10.	MAP:		PHOTOGRAPH(s):	
11.	COMMENTS:	<i>The Building needs extensive repair and maintenance but its structure is stable.</i>		
12.	RECOMANDATIONS	<i>The building deserves to be declared as protected heritage due to its architectural value.</i>		
13.	NAME OF INVESTIGATOR:	Muhammad Shah Bukhari		
14.	DATE:	27-02-2018		

WATER FACTORY (NED # 1517)

	1.	IDENTIFICATION:			
		Site Name:	Water Factory (Ned # 1517)		
		Other Names:			
	2.	LOCATION:			
		Address:	CAN -63 64 , Kiani Shaheed Road Karachi		
		Survey No.	Plot No.	Sheet No.--	
		Coordinates	24°52'12.65"N	67° 1'32.36"E	
		District/City/ Town/ Village:	Karachi		
	3.	OWNERSHIP:	Private <input checked="" type="checkbox"/> Government		
		Name of Owner (s)	PRIVATE (SINGLE)		

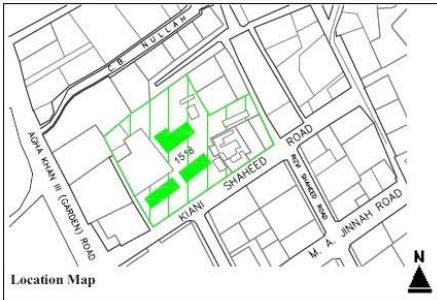
4.	OCCUPANCY:	Ground + 1 (G.F & 1 st Commercial Floor)			
5.	REASONS FOR PROTECTION:	Architectural value			
6.	MEASUREMENT:	3780.00 Sft Area Approximately			
7.	CONSTRUCTION MATERIAL:	Sand Stone			
8.	STATUS / PRESENT CONDITION	Dilapidated	Stable	Good Condition	Needs repair <input checked="" type="checkbox"/>
9.	THEREAT(S):	Weather effects & Modifications			

10.	MAP:	PHOTOGRAPH(s):
		
11.	COMMENTS:	<i>The Building needs extensive repair and maintenance but its structure is stable.</i>
12.	RECOMANDATIONS	<i>The building deserves to be declared as protected heritage due to its architectural value.</i>
13.	NAME OF INVESTIGATOR:	Muhammad Shah Bukhari
14.	DATE:	27-02-2018


PAKISTAN COAST GUARDS HEADQUARTERS (NED #1518)

NO PERMISSION	1.	IDENTIFICATION:	
		Site Name:	Pakistan Coast Guards Headquarters (Ned #1518)
		Other Names:	
	2.	LOCATION:	
		Address:	Can -67/2 , Kiani Shaheed Road Karachi
		Survey No.	Plot No. Sheet No.--
		Coordinates	24°52'4.64"N 67° 1'32.78"E
		District/City/ Town/ Village:	Karachi
	3.	OWNERSHIP:	Private Government <input checked="" type="checkbox"/>
		Name of Owner (s)	PROVINCIAL GOVERNMENT

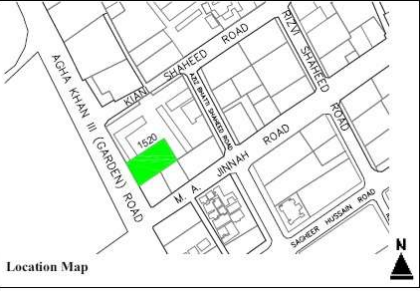

4.	OCCUPANCY:	Ground (G.F Offices)			
5.	REASONS FOR PROTECTION:	Architectural value			
6.	MEASUREMENT:	--			
7.	CONSTRUCTION MATERIAL:	Sand Stone			
8.	STATUS / PRESENT CONDITION	Dilapidated	Stable <input checked="" type="checkbox"/>	Good Condition	Needs repair
9.	THEREAT(S):	Weather effects & Modifications			

10.	MAP:	PHOTOGRAPH(s):
		<p style="text-align: center; color: red; font-weight: bold;">NO PERMISSION</p>
11.	COMMENTS:	<i>The Building is in good state of maintenance, its structure is stable.</i>
12.	RECOMANDATIONS	<i>The building deserves to be declared as protected heritage due to its historical and architectural value.</i>
13.	NAME OF INVESTIGATOR:	Muhammad Shah Bukhari
14.	DATE:	27-02-2018


P.M.A HOUSE (NED # 1520)

	1.	IDENTIFICATION:	
		Site Name:	P.M.A House (Ned # 1520)
		Other Names:	
	2.	LOCATION:	
		Address:	CAN -69, Agha Khna III Road Karachi
		Survey No.	Plot No.
		Coordinates	24°52'7.05"N
			Sheet No.--
			67° 1'23.01"E
		District/City/ Town/ Village: Karachi	
	3.	OWNERSHIP:	Private <input checked="" type="checkbox"/> Government
		Name of Owner (s)	PRIVATE (SINGLE)

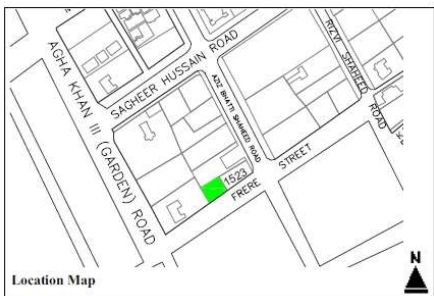

4.	OCCUPANCY:	Ground (G.F Offices)		
5.	REASONS FOR PROTECTION:	Architectural value		
6.	MEASUREMENT:	2200.00 Sft Area Approximately		
7.	CONSTRUCTION MATERIAL:	Sand Stone		
8.	STATUS / PRESENT CONDITION	Dilapidated	Stable <input checked="" type="checkbox"/>	Good Condition
				Needs repair
9.	THEREAT(S):	Weather effects & Modifications		

10.	MAP: 	PHOTOGRAPH(s): 
11.	COMMENTS:	<i>The Building is in good state of maintenance, its structure is stable.</i>
12.	RECOMANDATIONS	<i>The building deserves to be declared as protected heritage due to its historical and architectural value.</i>
13.	NAME OF INVESTIGATOR:	Muhammad Shah Bukhari
14.	DATE:	28-02-2018

DUARTE VILLA (NED # 1523)

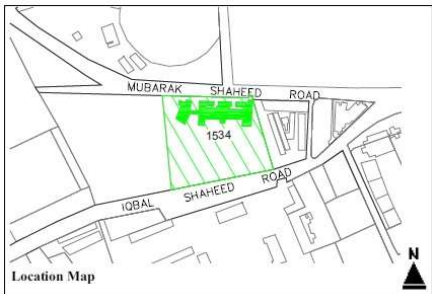
	1.	IDENTIFICATION:			
		Site Name:	Duarte Villa (Ned # 1523)		
		Other Names:			
	2.	LOCATION:			
		Address:	CAN -77, Near Agha Khan III Road Karachi		
		Survey No.	Plot No.	Sheet No.--	
		Coordinates			
		District/City/ Town/ Village: Karachi			
	3.	OWNERSHIP:	Private <input checked="" type="checkbox"/> Government		
		Name of Owner (s)	PRIVATE (SINGLE)		

4.	OCCUPANCY:	Ground + 1 (G.F & 1 st Residential Floor)			
5.	REASONS FOR PROTECTION:	Architectural value			
6.	MEASUREMENT:	--			
7.	CONSTRUCTION MATERIAL:	Sand Stone			
8.	STATUS / PRESENT CONDITION	Dilapidated <input type="checkbox"/>	Stable <input type="checkbox"/>	Good Condition <input type="checkbox"/>	Needs repair <input type="checkbox"/>
9.	THEREAT(S):	Weather effects & Modifications			

10.	MAP: 	PHOTOGRAPH(s): 
11.	COMMENTS:	<i>The Building needs extensive repair and maintenance but its structure is stable.</i>
12.	RECOMANDATIONS	<i>The building deserves to be declared as protected heritage due to its architectural value.</i>
13.	NAME OF INVESTIGATOR:	Muhammad Shah Bukhari
14.	DATE:	28-02-2018

ARMY PUBLIC SCHOOL & COLLEGE (NED # 1534)

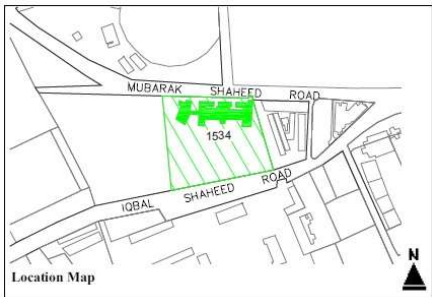
NO PERMISSION	1.	IDENTIFICATION:				
		Site Name:		Army Public School & College (Ned # 1534)		
		Other Names:				
	2.	LOCATION:				
		Address:		CAN -158 , Mubarak Shaheed Road Karachi		
		Survey No.	Plot No.	Sheet No.--		
		Coordinates	24°51'40.29"N	67° 2'15.89"E		
		District/City/ Town/ Village: Karachi				
	3.	OWNERSHIP:		Private		Government <input checked="" type="checkbox"/>
	Name of Owner (s)		FEDERAL GOVERNMENT			

4.	OCCUPANCY:	Ground + 1 (G.F & 1 st Institutional Floors)			
5.	REASONS FOR PROTECTION:	Architectural value			
6.	MEASUREMENT:	--			
7.	CONSTRUCTION MATERIAL:	R.C.C Structure			
8.	STATUS/ PRESENT CONDITION	Dilapidated	Stable <input checked="" type="checkbox"/>	Good Condition	Needs repair
9.	THEREAT(S):	Weather effects & Modifications			
10.	MAP:	PHOTOGRAPH(s):			
		NO PERMISSION			
11.	COMMENTS:	<i>The Building is in good state of maintenance, its structure is stable.</i>			
12.	RECOMANDATIONS	<i>The building deserves to be declared as protected heritage due to its educational and architectural value.</i>			
13.	NAME OF INVESTIGATOR:	Muhammad Shah Bukhari			
14.	DATE:	01-03-2018			

ARMY PUBLIC JUNIOR SCHOOL (NED # 1535)

	1.	IDENTIFICATION:			
--	-----------	------------------------	--	--	--

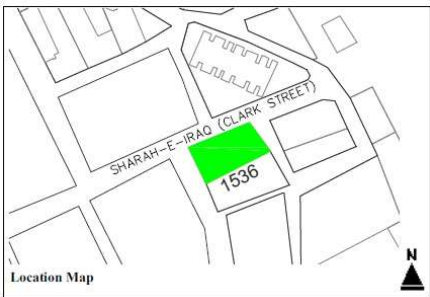
NO PERMISSION	Site Name:		Army Public Junior School (Ned # 1535)			
	Other Names:					
	2.	LOCATION:				
		Address:		CAN -159 , Mubarak Shaheed Road Karachi		
		Survey No.	Plot No.	Sheet No.--		
		Coordinates	24°51'40.29"N	67° 2'15.89"E		
			District/City/ Town/ Village: Karachi			
	3.	OWNERSHIP:		Private	Government <input checked="" type="checkbox"/>	
		Name of Owner (s)		FEDERAL GOVERNMENT		

4. OCCUPANCY:	Ground + 1 (G.F & 1 st Institutional Floors)			
5. REASONS FOR PROTECTION:	Architectural value			
6. MEASUREMENT:	--			
7. CONSTRUCTION MATERIAL:	R.C.C Structure			
8. STATUS / PRESENT CONDITION	Dilapidated	Stable <input checked="" type="checkbox"/>	Good Condition	Needs repair
9. THEREAT(S):	Weather effects & Modifications			
10. MAP:	PHOTOGRAPH(s): <div style="text-align: center;">NO PERMISSION</div>			
				
11. COMMENTS:	<i>The Building is in good state of maintenance, its structure is stable.</i>			
12. RECOMANDATIONS	<i>The building deserves to be declared as protected heritage due to its educational and architectural value.</i>			
13. NAME OF INVESTIGATOR:	Muhammad Shah Bukhari			
14. DATE:	01-03-2018			

POLICE STATION (NED # 1536)

NO PERMISSION	1. IDENTIFICATION:			
	Site Name:	Police Station (Ned # 1536)		
	Other Names:	CIA CENTRE		
	2. LOCATION:			

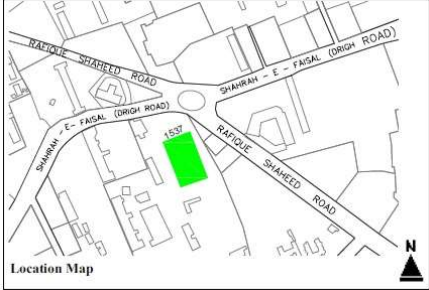

		Address:	CAN -170, Sharah-e-Iraq (Clark Street) Karachi		
		Survey No.	Plot No.	Sheet No.--	
		Coordinates	24°51'40.04"N	67° 1'59.68"E	
		District/City/ Town/ Village: Karachi			
	3.	OWNERSHIP:	Private	Government <input checked="" type="checkbox"/>	
		Name of Owner (s)	PROVINCIAL GOVERNMENT (CIA CENTRE)		

4.	OCCUPANCY:	Ground + 1 (G.F & 1 st Institutional Floors)		
5.	REASONS FOR PROTECTION:	Architectural value		
6.	MEASUREMENT:	--		
7.	CONSTRUCTION MATERIAL:	R.C.C Structure		
8.	STATUS / PRESENT CONDITION	Dilapidated	Stable <input checked="" type="checkbox"/>	Good Condition
9.	THEREAT(S):	Weather effects & Modifications		
10.	MAP:			
		<p style="text-align: center; color: red; font-weight: bold;">NO PERMISSION</p>		
11.	COMMENTS:	<i>The Building is in good state of maintenance, its structure is stable.</i>		
12.	RECOMANDATIONS	<i>The building deserves to be declared as protected heritage due to its architectural value.</i>		
13.	NAME OF INVESTIGATOR:	Muhammad Shah Bukhari		
14.	DATE:	01-03-2018		

OLD BUILDING OPP REGENT PLAZA (NED # 1537)

NO PERMISSION	1. IDENTIFICATION:			
	Site Name:	Old Building Opp Regent Plaza (Ned # 1537)		
	Other Names:			
	2. LOCATION:			
	Address:	CAN -175, Sharah-e-Faisal Road Karachi		
	Survey No.	Plot No.	Sheet No.--	

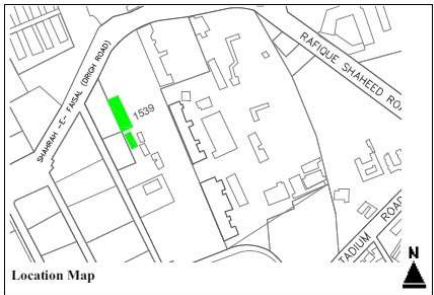
		Coordinates	24°51'18.49"N	67° 2'15.59"E	
		District/City/ Town/ Village: Karachi			
	3.	OWNERSHIP:	Private	Government <input checked="" type="checkbox"/>	
		Name of Owner (s)	PROVINCIAL GOVERNMENT		

4.	OCCUPANCY:	Ground + 1 (G.F & 1 st Institutional Floors)			
5.	REASONS FOR PROTECTION:	Architectural value			
6.	MEASUREMENT:	--			
7.	CONSTRUCTION MATERIAL:	Sand Stone			
8.	STATUS / PRESENT CONDITION	Dilapidated	Stable <input checked="" type="checkbox"/>	Good Condition	Needs repair
9.	THEREAT(S):	Weather effects & Modifications			
10.	MAP:				
					
11.	COMMENTS:	<i>The Building is in good state of maintenance, its structure is stable.</i>			
12.	RECOMANDATIONS	<i>The building deserves to be declared as protected heritage due to its architectural value.</i>			
13.	NAME OF INVESTIGATOR:	Muhammad Shah Bukhari			
14.	DATE:	01-03-2018			

NAPIER BARRACKS (NED # 1539)

NO PERMISSION

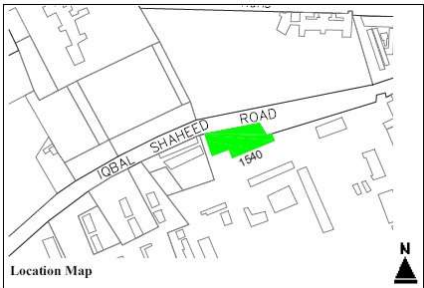
	1.	IDENTIFICATION:				
		Site Name:		Napier Barracks (Ned # 1539)		
		Other Names:				
	2.	LOCATION:				
		Address:		CAN -175/5, Rafique Shaheed Road, Stadium Road Karachi		
		Survey No.		Plot No.	Sheet No.--	
		Coordinates		24°51'18.49"N	67° 2'15.59"E	
		District/City/ Town/ Village: Karachi				
	3.	OWNERSHIP:		Private	Government <input checked="" type="checkbox"/>	
		Name of Owner (s)		FEDERAL GOVERNMENT		

4.	OCCUPANCY:	Ground + 1 (G.F & 1 st Office Floors)			
5.	REASONS FOR PROTECTION:	Architectural value			
6.	MEASUREMENT:	--			
7.	CONSTRUCTION MATERIAL:	Sand Stone			
8.	STATUS / PRESENT CONDITION	Dilapidated	Stable ✓	Good Condition	Needs repair
9.	THEREAT(S):	Weather effects & Modifications			
10.	MAP:	 <p style="text-align: center; color: red; font-weight: bold;">NO PERMISSION</p>			
11.	COMMENTS:	<i>The Building is in good state of maintenance, its structure is stable.</i>			
12.	RECOMANDATIONS	<i>The building deserves to be declared as protected heritage due to its architectural value.</i>			
13.	NAME OF INVESTIGATOR:	Muhammad Shah Bukhari			
14.	DATE:	01-03-2018			

NAVAL ACADEMY RESIDENCE (NED # 1540)

NO PERMISSION	1.	IDENTIFICATION:			
		Site Name:	Naval Academy Residence (Ned # 1540)		
		Other Names:			
	2.	LOCATION:			
		Address:	CAN -176/6 , Mubarak Shaheed Road Karachi		
		Survey No.	Plot No.	Sheet No.--	
		Coordinates	24°51'35.32"N	67° 2'15.17"E	
		District/City/ Town/ Village: Karachi			
	3.	OWNERSHIP:			
		Name of Owner (s)	FEDERAL GOVERNMENT		

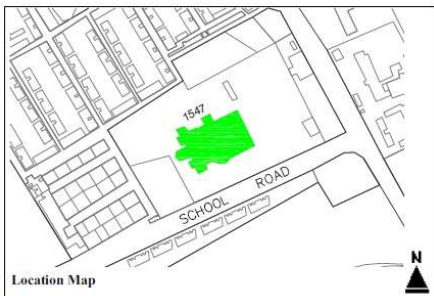
4.	OCCUPANCY:	Ground (G.F Residential Floor)			
5.	REASONS FOR PROTECTION:	Architectural value			

6.	MEASUREMENT:	--			
7.	CONSTRUCTION MATERIAL:	Sand Stone			
8.	STATUS / PRESENT CONDITION	Dilapidated	Stable	Good Condition	Needs repair ✓
9.	THEREAT(S):	Weather effects & Modifications			
10.	MAP:				
		<p style="text-align: center;">NO PERMISSION</p>			
11.	COMMENTS:	<i>The Building needs repair and maintenance but its structure is stable.</i>			
12.	RECOMANDATIONS	<i>The building deserves to be declared as protected heritage due to its architectural value.</i>			
13.	NAME OF INVESTIGATOR:	Muhammad Shah Bukhari			
14.	DATE:	01-03-2018			

FEDERAL GOVERNMENT MINWALA SCHOOL (NED # 1547)

NO PERMISSION	1.	IDENTIFICATION:			
		Site Name:	Federal Government Minwala School (Ned # 1547)		
		Other Names:			
	2.	LOCATION:			
		Address:	CAN -197/3, School Road Karachi		
		Survey No.	Plot No.	Sheet No.--	
		Coordinates			
		District/City/ Town/ Village: Karachi			
	3.	OWNERSHIP:	Private	Government ✓	
		Name of Owner (s)	PROVINCIAL GOVERNMENT		

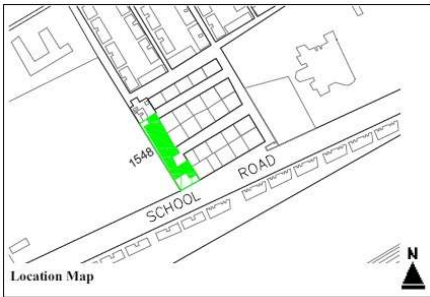
4.	OCCUPANCY:	Ground + 1 (G.F & 1 st Institutional Floors)
5.	REASONS FOR PROTECTION:	Architectural value
6.	MEASUREMENT:	--

7.	CONSTRUCTION MATERIAL:	Load Bearing Structure			
8.	STATUS / PRESENT CONDITION	Dilapidated	Stable ✓	Good Condition	Needs repair
9.	THEREAT(S):	Weather effects & Modifications			
10.	MAP:	PHOTOGRAPH(s): <div style="text-align: center; color: red; font-weight: bold;">NO PERMISSION</div>			
					
11.	COMMENTS:	<i>The Building is in good state of maintenance, its structure is stable.</i>			
12.	RECOMANDATIONS	<i>The building deserves to be declared as protected heritage due to its architectural value.</i>			
13.	NAME OF INVESTIGATOR:	Muhammad Shah Bukhari			
14.	DATE:	02-03-2018			

FEDERAL GOVERNMENT SCHOOL FOR BOYS (NED # 1548)

NO PERMISSION	1.	IDENTIFICATION:			
		Site Name:	Federal Government School For Boys (Ned # 1548)		
		Other Names:			
	2.	LOCATION:			
		Address:	CAN -197/7, School Road Karachi		
		Survey No.	Plot No.	Sheet No.--	
		Coordinates			
		District/City/ Town/ Village: Karachi			
	3.	OWNERSHIP:	Private	Government ✓	
		Name of Owner (s)	PROVINCIAL GOVERNMENT		

4.	OCCUPANCY:	Ground + 1 (G.F & 1 st Institutional Floors)
5.	REASONS FOR PROTECTION:	Architectural value
6.	MEASUREMENT:	--
7.	CONSTRUCTION MATERIAL:	R.C.C Structure

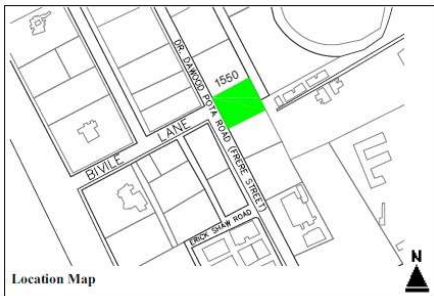
8.	STATUS / PRESENT CONDITION	Dilapidated	Stable ✓	Good Condition	Needs repair
9.	THEREAT(S):	Weather effects & Modifications			
10.	MAP:	PHOTOGRAPH(s):			
		NO PERMISSION			
11.	COMMENTS:	<i>The Building is in good state of maintenance, its structure is stable.</i>			
12.	RECOMANDATIONS	<i>The building deserves to be declared as protected heritage due to its architectural value.</i>			
13.	NAME OF INVESTIGATOR:	Muhammad Shah Bukhari			
14.	DATE:	02-03-2018			

HAIDER RESIDENCE (NED # 1550)

NO PERMISSION

	1.	IDENTIFICATION:			
		Site Name:	Haider Residence (Ned # 1550)		
		Other Names:			
	2.	LOCATION:			
		Address:	CAN -201A, Dr Daudpota Road Karachi		
		Survey No.	Plot No.	Sheet No.--	
		Coordinates			
		District/City/ Town/ Village: Karachi			
	3.	OWNERSHIP:	Private <input checked="" type="checkbox"/>	Government	
	Name of Owner (s)	PRIVATE (SINGLE)			

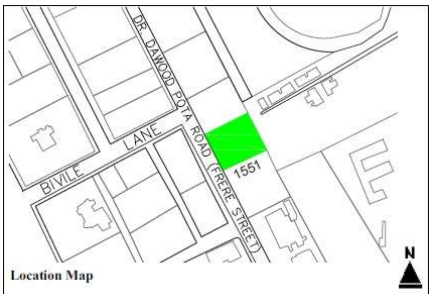
4.	OCCUPANCY:	Ground + 1 (G.F & 1 st Residential Floor)			
5.	REASONS FOR PROTECTION:	Architectural value			
6.	MEASUREMENT:	--			
7.	CONSTRUCTION MATERIAL:	R.C.C Structure			
8.	STATUS / PRESENT CONDITION	Dilapidated	Stable ✓	Good Condition	Needs repair
9.	THEREAT(S):	Weather effects & Modifications			

10.	MAP:	PHOTOGRAPH(s):
		<p style="text-align: center;">NO PERMISSION</p>
11.	COMMENTS:	<i>The Building is in good state of maintenance, its structure is stable.</i>
12.	RECOMANDATIONS	<i>The building deserves to be declared as protected heritage due to its architectural value.</i>
13.	NAME OF INVESTIGATOR:	Muhammad Shah Bukhari
14.	DATE:	01-03-2018

RESIDENCE (NED # 1551)

NO PERMISSION	1.	IDENTIFICATION:	
		Site Name:	Residence (Ned # 1551)
		Other Names:	
	2.	LOCATION:	
		Address:	CAN -201B, Dr Daudpota Road Karachi
		Survey No.	Plot No. Sheet No.--
		Coordinates	
		District/City/ Town/ Village: Karachi	
	3.	OWNERSHIP:	Private <input checked="" type="checkbox"/> Government
		Name of Owner (s)	PRIVATE (SINGLE)

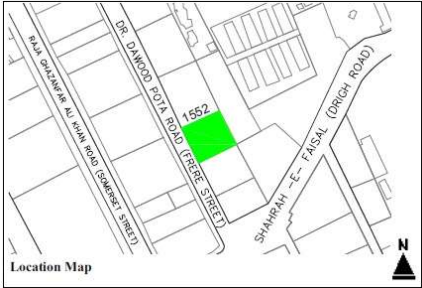
4.	OCCUPANCY:	Ground + 1 (G.F & 1 st Residential Floors)		
5.	REASONS FOR PROTECTION:	Architectural value		
6.	MEASUREMENT:	--		
7.	CONSTRUCTION MATERIAL:	Sand Stone		
8.	STATUS / PRESENT CONDITION	Dilapidated	Stable	Good Condition Needs repair <input checked="" type="checkbox"/>
9.	THEREAT(S):	Weather effects & Modifications		

10.	MAP:	PHOTOGRAPH(s):
		<p style="text-align: center; color: red; font-weight: bold;">NO PERMISSION</p>
11.	COMMENTS:	<i>The Building needs repair and maintenance but its structure is stable.</i>
12.	RECOMANDATIONS	<i>The building deserves to be declared as protected heritage due to its architectural value.</i>
13.	NAME OF INVESTIGATOR:	Muhammad Shah Bukhari
14.	DATE:	01-03-2018

(NED # 1552)

NO PERMISSION	1.	IDENTIFICATION:			
		Site Name:	(NED # 1552)		
		Other Names:			
	2.	LOCATION:			
		Address:	Can -211, Dr Daud Pota Road Karachi		
		Survey No.	Plot No.	Sheet No.--	
		Coordinates			
		District/City/ Town/ Village: Karachi			
	3.	OWNERSHIP:	<div> <div>Private <input checked="" type="checkbox"/></div> <div>Government</div> </div>		
		Name of Owner (s)	PRIVATE (SINGLE)		

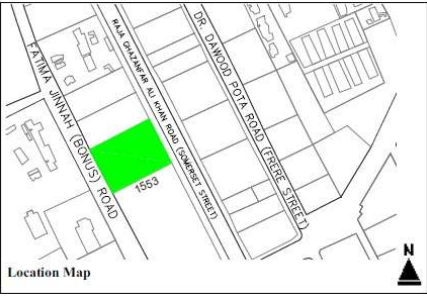
4.	OCCUPANCY:	Ground + 1 (G.F & 1 st Residential Floors)			
5.	REASONS FOR PROTECTION:	Architectural value			
6.	MEASUREMENT:	--			
7.	CONSTRUCTION MATERIAL:	--			
8.	STATUS/ PRESENT CONDITION	Dilapidated	Stable V	Good Condition	Needs repair
9.	THEREAT(S):	Weather effects & Modifications			

10.	MAP:	PHOTOGRAPH(s):
		NO PERMISSION
11.	COMMENTS:	<i>The Building is in good state of maintenance, its structure is stable.</i>
12.	RECOMANDATIONS	<i>The building deserves to be declared as protected heritage due to its architectural value.</i>
13.	NAME OF INVESTIGATOR:	Muhammad Shah Bukhari
14.	DATE:	01-03-2018

BALOCH OFFICERS MESS (NED # 1553)

NO PERMISSION	1.	IDENTIFICATION:	
		Site Name:	Baloch officers mess (ned # 1553)
		Other Names:	
	2.	LOCATION:	
		Address:	CAN -244, Fatima Jinnah Road Karachi
		Survey No.	Plot No.
		Coordinates	Sheet No.--
		District/City/ Town/ Village: Karachi	
	3.	OWNERSHIP:	Private Government <input checked="" type="checkbox"/>
		Name of Owner (s)	PROVINCIAL GOVERNMENT

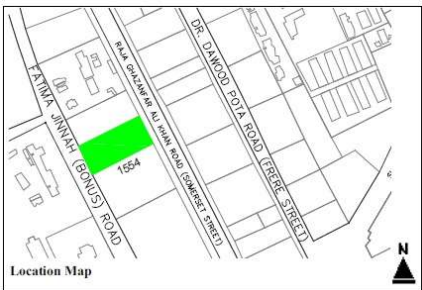
4.	OCCUPANCY:	Ground + 1 (G.F & 1 st Services Mess)		
5.	REASONS FOR PROTECTION:	Architectural value		
6.	MEASUREMENT:	--		
7.	CONSTRUCTION MATERIAL:	Sand Stone		
8.	STATUS/ PRESENT CONDITION	Dilapidated	Stable <input checked="" type="checkbox"/>	Good Condition Needs repair
9.	THEREAT(S):	Weather effects & Modifications		

10.	MAP:	PHOTOGRAPH(s):
		NO PERMISSION
11.	COMMENTS:	<i>The Building is in good state of maintenance, its structure is stable.</i>
12.	RECOMANDATIONS	<i>The building deserves to be declared as protected heritage due to its architectural value.</i>
13.	NAME OF INVESTIGATOR:	Muhammad Shah Bukhari
14.	DATE:	01-03-2018

KATRAK VILLA (NED # 1554)

NO PERMISSION	1.	IDENTIFICATION:	
		Site Name:	Katrak Villa (Ned # 1554)
		Other Names:	
	2.	LOCATION:	
		Address:	CAN -245, Fatima Jinnah Road Karachi
		Survey No.	Plot No. Sheet No.--
		Coordinates	
		District/City/ Town/ Village: Karachi	
	3.	OWNERSHIP:	Private <input checked="" type="checkbox"/> Government
		Name of Owner (s)	PRIVATE (SINGLE)

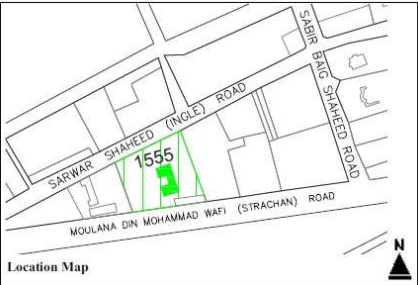
4.	OCCUPANCY:	Ground + 1 (G.F & 1 st Residential Floors)		
5.	REASONS FOR PROTECTION:	Architectural value		
6.	MEASUREMENT:	--		
7.	CONSTRUCTION MATERIAL:	--		
8.	STATUS / PRESENT CONDITION	Dilapidated	Stable <input checked="" type="checkbox"/>	Good Condition Needs repair
9.	THEREAT(S):	Weather effects & Modifications		

10.	MAP:	PHOTOGRAPH(s):
		NO PERMISSION
11.	COMMENTS:	<i>The Building is in good state of maintenance, its structure is stable.</i>
12.	RECOMANDATIONS	<i>The building deserves to be declared as protected heritage due to its architectural value.</i>
13.	NAME OF INVESTIGATOR:	Muhammad Shah Bukhari
14.	DATE:	01-03-2018

BANGLOW (NED # 1555)

NO PERMISSION	1.	IDENTIFICATION:			
		Site Name:	Banglow (Ned # 1555)		
		Other Names:			
	2.	LOCATION:			
		Address:	CAN -260, Moulana Din Mohammad Wafai Road Karachi		
		Survey No.	Plot No.	Sheet No.--	
		Coordinates			
		District/City/ Town/ Village: Karachi			
	3.	OWNERSHIP:	Private <input checked="" type="checkbox"/> Government		
		Name of Owner (s)	PRIVATE (SINGLE)		

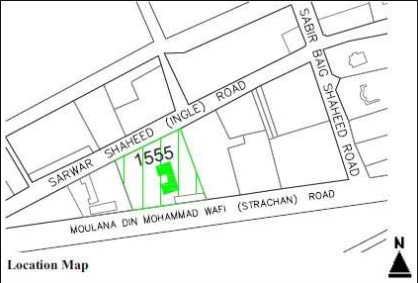
4.	OCCUPANCY:	Ground + 1 (G.F & 1 st Residential Floors)			
5.	REASONS FOR PROTECTION:	Architectural value			
6.	MEASUREMENT:	--			
7.	CONSTRUCTION MATERIAL:	--			
8.	STATUS / PRESENT CONDITION	Dilapidated	Stable <input checked="" type="checkbox"/>	Good Condition	Needs repair
9.	THEREAT(S):	Weather effects & Modifications			

10.	MAP:	PHOTOGRAPH(s):
		NO PERMISSION
11.	COMMENTS:	<i>The Building is in good state of maintenance, its structure is stable.</i>
12.	RECOMANDATIONS	<i>The building deserves to be declared as protected heritage due to its architectural value.</i>
13.	NAME OF INVESTIGATOR:	Muhammad Shah Bukhari
14.	DATE:	01-03-2018


BANGLOW (NED # 1555)

NO PERMISSION	1.	IDENTIFICATION:	
		Site Name:	Banglow (Ned # 1555)
		Other Names:	
	2.	LOCATION:	
		Address:	CAN -260, Moulana Din Mohammad Wafai Road Karachi
		Survey No.	Plot No.
		Coordinates	Sheet No.--
		District/City/ Town/ Village:	Karachi
	3.	OWNERSHIP:	Private <input checked="" type="checkbox"/> Government
		Name of Owner (s)	PRIVATE (SINGLE)

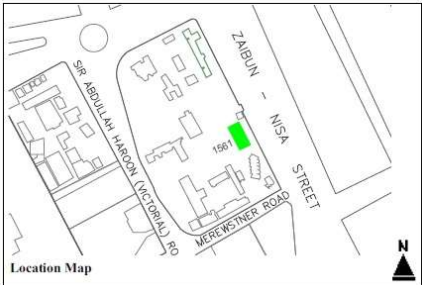

4.	OCCUPANCY:	Ground + 1 (G.F & 1 st Residential Floors)		
5.	REASONS FOR PROTECTION:	Architectural value		
6.	MEASUREMENT:	--		
7.	CONSTRUCTION MATERIAL:	--		
8.	STATUS / PRESENT CONDITION	Dilapidated	Stable <input checked="" type="checkbox"/>	Good Condition
9.	THEREAT(S):	Weather effects & Modifications		
		Needs repair		

10.	MAP: 	PHOTOGRAPH(s): <p style="text-align: center; color: red; font-weight: bold;">NO PERMISSION</p>
11.	COMMENTS:	<i>The Building is in good state of maintenance, its structure is stable.</i>
12.	RECOMANDATIONS	<i>The building deserves to be declared as protected heritage due to its architectural value.</i>
13.	NAME OF INVESTIGATOR:	Muhammad Shah Bukhari
14.	DATE:	01-03-2018


DIOCESES OFFICE (NED # 1561)

	1.	IDENTIFICATION:	
		Site Name:	Dioceses Office (Ned # 1561)
		Other Names:	
	2.	LOCATION:	
		Address:	CAN-5/ 17, Zaibun Nisa Street Karachi
		Survey No.	Plot No.
		Coordinates	24°51'8.08"N 67° 1'51.61"E
		District/City/ Town/ Village:	Karachi
	3.	OWNERSHIP:	Private Government <input checked="" type="checkbox"/>
		Name of Owner (s)	CANTONMENT

4.	OCCUPANCY:	Ground (G.F Residential Floors)		
5.	REASONS FOR PROTECTION:	Architectural value		
6.	MEASUREMENT:	1800.00 Sft Area Approximately		
7.	CONSTRUCTION MATERIAL:	Residential Floor		
8.	STATUS / PRESENT CONDITION	Dilapidated	Stable	Good Condition Needs repair <input checked="" type="checkbox"/>
9.	THEREAT(S):	Weather effects & Modifications		

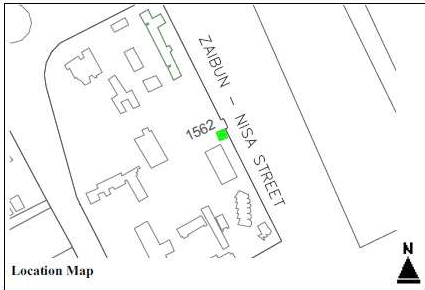

10.	MAP:		PHOTOGRAPH(s):
			
11.	COMMENTS:	<i>The Building needs repair and maintenance but its structure is stable.</i>	
12.	RECOMANDATIONS	<i>The building deserves to be declared as protected heritage due to its historical and architectural value.</i>	
13.	NAME OF INVESTIGATOR:	Muhammad Shah Bukhari	
14.	DATE:	02-03-2018	

PAKISTAN BIBLE SOCIETY (NED # 1562)




1.	IDENTIFICATION:			
	Site Name:	Pakistan Bible Society (Ned # 1562)		
	Other Names:			
2.	LOCATION:			
	Address:	CAN-5/ 17, Zaibun Nisa Street Karachi		
	Survey No.	Plot No.	Sheet No.--	
	Coordinates	24°51'9.30"N	67° 1'51.39"E	
	District/City/ Town/ Village: Karachi			
3.	OWNERSHIP:		Private <input checked="" type="checkbox"/>	Government
	Name of Owner (s)	CANTONMENT		

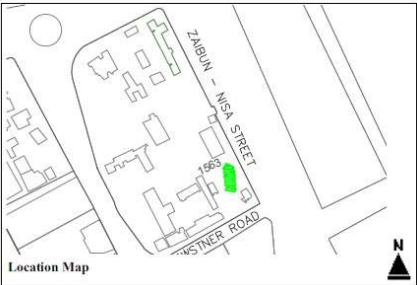

4.	OCCUPANCY:	Ground (G.F Office Floors)			
5.	REASONS FOR PROTECTION:	Architectural value			
6.	MEASUREMENT:	1200.00 Sft Area Approximately			
7.	CONSTRUCTION MATERIAL:	Sand Stone			
8.	STATUS/ PRESENT CONDITION	Dilapidated	Stable	Good Condition	Needs repair <input checked="" type="checkbox"/>
9.	THEREAT(S):	Weather effects			

10.	MAP:		PHOTOGRAPH(s): 
11.	COMMENTS:	<i>The Building needs repair and maintenance but its structure is stable.</i>	
12.	RECOMANDATIONS	<i>The building deserves to be declared as protected heritage due to its historical and architectural value.</i>	
13.	NAME OF INVESTIGATOR:	Muhammad Shah Bukhari	
14.	DATE:	02-03-2018	


WIDOW HOUSES (NED # 1563)

	1.	IDENTIFICATION:			
		Site Name:	Widow Houses (Ned # 1563)		
		Other Names:			
	2.	LOCATION:			
		Address:	CAN-5/ 17, Zaibun Nisa Street Karachi		
		Survey No.	Plot No.	Sheet No.--	
		Coordinates	24°51'7.53"N	67° 1'52.06"E	
		District/City/ Town/ Village: Karachi			
	3.	OWNERSHIP:	Private <input checked="" type="checkbox"/> Government		
		Name of Owner (s)	CANTONMENT		

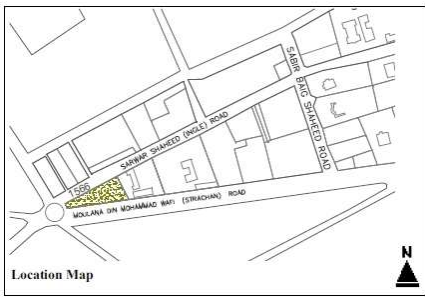

4.	OCCUPANCY:	Ground + 1 (G.F & 1 st Residential Floors)			
5.	REASONS FOR PROTECTION:	Architectural value			
6.	MEASUREMENT:	3952.00 Sft Area Approximately			
7.	CONSTRUCTION MATERIAL:	Load Bearing Structure			
8.	STATUS/ PRESENT CONDITION	Dilapidated	Stable	Good Condition	Needs repair <input checked="" type="checkbox"/>
9.	THEREAT(S):	Weather effects & Modifications			

10.	MAP:		PHOTOGRAPH(s): 
11.	COMMENTS:	<i>The Buildings need repair and maintenance but its structure is stable.</i>	
12.	RECOMANDATIONS	<i>The building deserves to be declared as protected heritage due to its historical and architectural value.</i>	
13.	NAME OF INVESTIGATOR:	Muhammad Shah Bukhari	
14.	DATE:	02-03-2018	


OPEN SPACE (CANTONMENT BOARD) (NED # 1566)

	1.	IDENTIFICATION:			
		Site Name:	Open Space (Cantonment Board) (Ned # 1566)		
		Other Names:			
	2.	LOCATION:			
		Address:	Moulana Din Mohammad Wafai Road, Sarwar Shaheed Karachi		
		Survey No.	Plot No.	Sheet No.--	
		Coordinates	24°51'11.86"N	67° 1'19.64"E	
		District/City/ Town/ Village: Karachi			
	3.	OWNERSHIP:	Private <input checked="" type="checkbox"/> Government		
		Name of Owner (s)	CITY DISTRICT GOVERNMENT KARACHI		

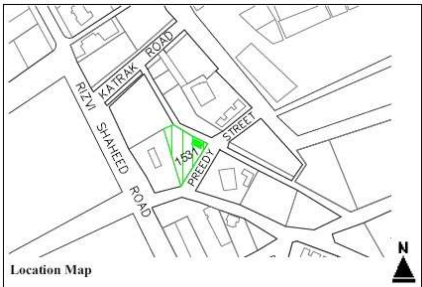

4.	OCCUPANCY:	Ground (G.F ROUND ABOUT)			
5.	REASONS FOR PROTECTION:	Architectural value			
6.	MEASUREMENT:	--			
7.	CONSTRUCTION MATERIAL:	--			
8.	STATUS/ PRESENT CONDITION	Dilapidated	Stable V	Good Condition	Needs repair

9.	THEREAT(S):	Weather effects & Modifications
10.	MAP:	PHOTOGRAPH(s):
		
11.	COMMENTS:	<i>The Building is in good state of maintenance, its structure is stable.</i>
12.	RECOMANDATIONS	<i>The building deserves to be declared as protected heritage due to its architectural value.</i>
13.	NAME OF INVESTIGATOR:	Muhammad Shah Bukhari
14.	DATE:	01-03-2018

C.B QUARTERS (NED # 1531)

	1.	IDENTIFICATION:		
		Site Name:	C.B Quarters (Ned # 1531)	
		Other Names:		
		2. LOCATION:		
		Address:	CAN -117/1, Preedy Street Karachi	
		Survey No.	Plot No.	Sheet No.--
		Coordinates	24°51'45.92"N	67° 1'52.43"E
		District/City/ Town/ Village: Karachi		
		3. OWNERSHIP:		
		Private <input checked="" type="checkbox"/>	Government	
	Name of Owner (s)	PRIVATE (SINGLE)		

4.	OCCUPANCY:	Ground + 1 (G.F & 1 st Residential Floors)			
5.	REASONS FOR PROTECTION:	Architectural value			
6.	MEASUREMENT:	--			
7.	CONSTRUCTION MATERIAL:	Sand Stone			
8.	STATUS/ PRESENT CONDITION	Dilapidated <input type="checkbox"/>	Stable <input type="checkbox"/>	Good Condition <input type="checkbox"/>	Needs repair <input type="checkbox"/>
9.	THEREAT(S):	Weather effects & Modifications			

10.	MAP: 	PHOTOGRAPH(s): 
11.	COMMENTS:	<i>The Building has been partially demolished and need repair and maintenance but its structure is stable.</i>
12.	RECOMANDATIONS	<i>The building deserves to be declared as protected heritage due to its architectural value.</i>
13.	NAME OF INVESTIGATOR:	Muhammad Shah Bukhari
14.	DATE:	01-03-2018